
4 ALBERT EMBANKMENT
LONDON SE1 7SR
Telephone: +44 (0)20 7735 7611 Fax: +44 (0)20 7587 3210

GMDSS.1/Circ.16
5 February 2014

**MASTER PLAN OF SHORE-BASED FACILITIES FOR THE GLOBAL MARITIME
DISTRESS AND SAFETY SYSTEM (GMDSS MASTER PLAN)**

- 1 This circular supersedes GMDSS.1/Circ.15 and contains the latest information based on replies received from Member Governments.
- 2 Maps of shore-based facilities for the GMDSS are contained in annex 5 of the GMDSS Manual (2013 edition).
- 3 Member Governments are invited to bring the information to the attention of all Parties concerned.
- 4 Member Governments are further invited to check their national data in the annexed information for accuracy and provide the necessary amendments as soon as possible and to respond to MSC.1/Circ.1382/Rev.2, if they have not already done so.

LIST OF ANNEXES

- ANNEX 1 – STATUS OF SHORE-BASED FACILITIES FOR THE GMDSS
- ANNEX 2 – LIST OF VHF DSC COAST STATIONS FOR SEA AREA A1
- ANNEX 3 – LIST OF MF DSC COAST STATIONS FOR SEA AREA A2
- ANNEX 4 – LIST OF HF DSC COAST STATIONS FOR SEA AREAS A3 AND A4
- ANNEX 5 – LIST OF INMARSAT LAND EARTH STATIONS (LESs)
- ANNEX 6 – LIST OF RESCUE CO-ORDINATION CENTRES (RCCs) USING SHIP EARTH STATIONS (SESs)
- ANNEX 7 – NAVTEX SERVICE
- ANNEX 8 – THE INTERNATIONAL SAFETYNET SERVICE
- APPENDICES – TABLE OF INTERNATIONALLY COORDINATED BROADCAST SCHEDULES
- ANNEX 9 – HF NARROW-BAND DIRECT PRINTING (NBDP) MARITIME SAFETY INFORMATION (MSI) BROADCAST SERVICE
- ANNEX 10 – LIST OF COSPAS-SARSAT MISSION CONTROL CENTRES (MCCs) AND LOCAL USER TERMINALS (LUTs)
- ANNEX 11 – SATELLITE EPIRB REGISTRATION INFORMATION DATA
- ANNEX 12 – LIST OF 24-HOUR POINTS OF CONTACT FOR MARITIME MOBILE SERVICE IDENTITIES (MMSI)
- ANNEX 13 – REVISED QUESTIONNAIRE ON SHORE-BASED FACILITIES FOR THE GMDSS (MSC.1/Circ.1382/Rev.2)

DEFINITIONS AND ABBREVIATIONS USED IN THE GMDSS MASTER PLAN

DEFINITIONS

NAV/MET Area *means* a geographical sea area, as shown in the appendix, for the purpose of coordinating the transmission of radio navigational warnings (NAVAREA) and meteorological information (METAREA).

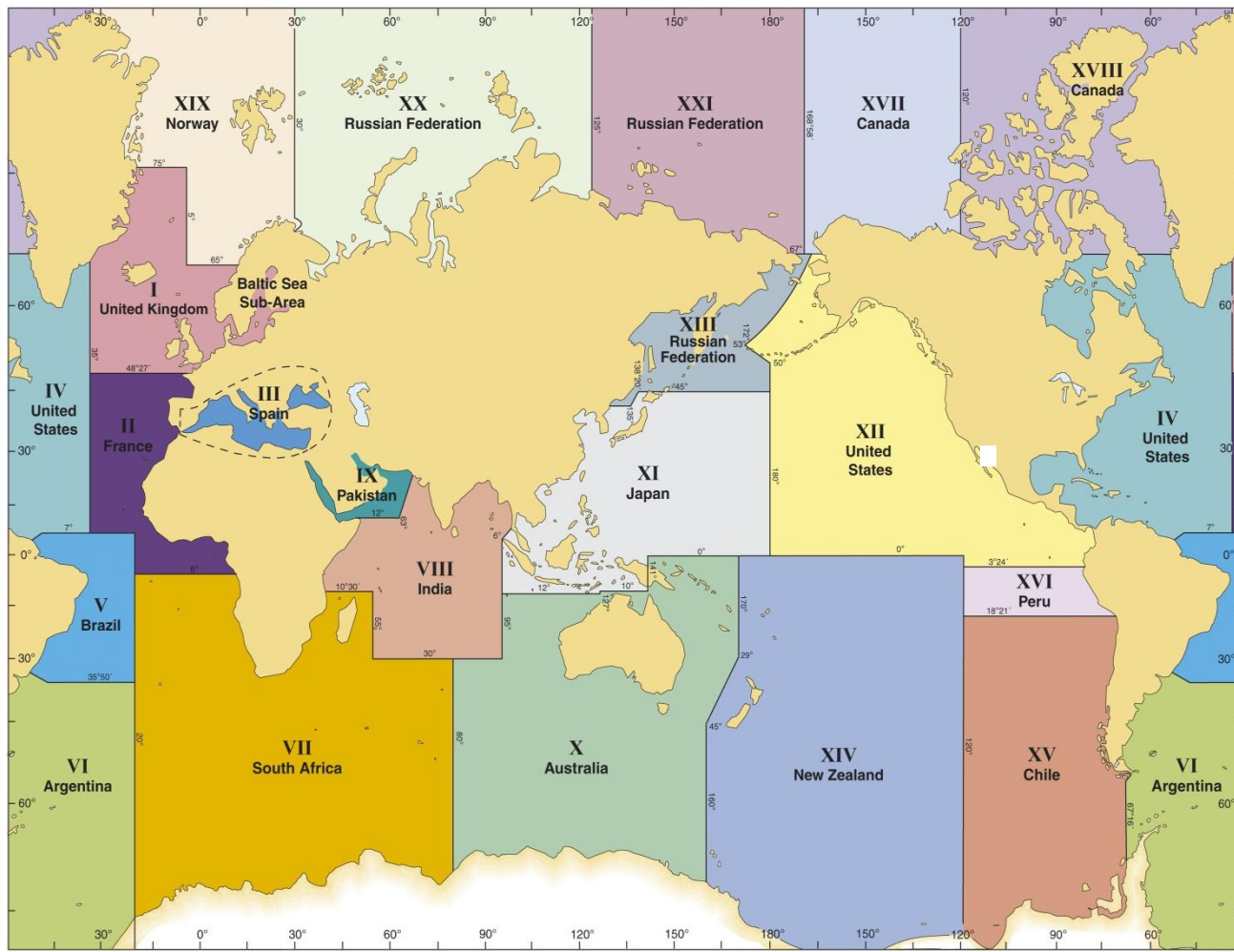
Monitor stations *include* remote-controlled stations.

ABBREVIATIONS

AOR-E	–	Atlantic Ocean Region-East
AOR-W	–	Atlantic Ocean Region-West
ARCC	–	Aeronautical Rescue Coordination Centre
CES	–	Coast Earth Station
DSC	–	Digital Selective Calling
EPIRB	–	Emergency Position-Indicating Radio Beacon
GSM	–	Global System for Mobile Communications
HF	–	High Frequency
IOR	–	Indian Ocean Region
LES	–	Land Earth Station
LUT	–	Cospas-Sarsat Local User Terminal
MCC	–	Cospas-Sarsat Mission Control Centre
MET	–	Meteorological Information
MF	–	Medium Frequency
MMSI	–	Maritime Mobile Service Identities
MRCC	–	Maritime Rescue Co-ordination Centre
MRSC	–	Maritime Rescue Sub-Centre
MSI	–	Maritime Safety Information
MSS	–	Mobile Satellite Service
NAV	–	Navigational Warnings
NBDP	–	Narrow-band direct printing
NCS	–	Network Coordinating Station
N.I.	–	No Information
NM	–	Nautical Mile(s)
POR	–	Pacific Ocean Region
PS	–	Public Correspondence + Safety and Distress
SAR	–	Search and Rescue Alerts
RCC	–	Rescue Coordination Centre
RX	–	Receiver
SES	–	Ship Earth Station
SD	–	Safety and Distress
TBD	–	To be decided
TX	–	Transmitter
UTC	–	Coordinated Universal Time
VHF	–	Very High Frequency

Appendix

**GEOGRAPHICAL AREAS FOR COORDINATING AND PROMULGATING
RADIO-NAVIGATIONAL WARNINGS**



**The delimitation of such areas is not related to and shall not prejudice
the delimitation of any boundaries between States**

O = Operational
T = Under trial
P = Planned or to be decided

ANNEX 1

STATUS OF SHORE-BASED FACILITIES FOR THE GMDSS

COUNTRY	COAST STATIONS						SES for RCC	MSI BROADCAST SERVICE					Cospas-Sarsat	
	DSC			Inmarsat LES				NAVTEX	SafetyNET			HF NBDP	MCC	LUT
	A1	A2	A3 & A4	B	C	Inmarsat Fleet F77			NAV	MET	SAR			
Algeria	O	O		O			O	O	O	O	O		O	O
Angola	P	P	P				P	P	P	P	P	P	P	P
Argentina	O	O	O				O	O	O	O	O	O	O	O
Australia			O	O	O	O			O	O	O		O	O
Azerbaijan	O	O	O				O	T	P	P	P		P	P
Bahrain								O						
Belgium	O	O						O						
Benin	O	O												
Bermuda (United Kingdom)	O	O					O	O						
Brazil			O		O		O		O	O	O	O	O	O
Bulgaria	O	O					O	O						
Cameroon	P	P						P						
Canada	O		O				O	O	O	O	O	O	O	O
Cape Verde	O	O	P				P	O			O			
Chile	O	O	O				O	O	O	O	O		O	O
China	O	O	P	O	O	O	O	O		O			O	O
Comoros	P	P												
Congo (the)	P	P	P											
Côte d'Ivoire	O	O	O					P						

COUNTRY	COAST STATIONS						SES for RCC	MSI BROADCAST SERVICE					Cospas-Sarsat	
	DSC			Inmarsat LES				NAVTEX	SafetyNET			HF NBDP	MCC	LUT
	A1	A2	A3 & A4	B	C	Inmarsat Fleet F77			NAV	MET	SAR			
Croatia	O	O					O	O						
Cuba														
Curaçao (the Netherlands)	O	O					O	O						
Cyprus	O	O	O				O	O			O		P	P
Democratic People's Republic of Korea								O						
Democratic Republic of the Congo (the)	P	P												
Denmark	O	O						O						
Djibouti	P	P												
Ecuador	O	O	O					O						
Egypt	O	O	O				O	O				P		
Equatorial Guinea	P													
Estonia	O	O					O & P	O						
Fiji		O	O											
Finland	O	O					O							
France	O + P	O		O	O	O	O	O	O	O	O		O	O
Gambia (the)	P													
Georgia	O & P	O					P							
Germany	O						O	O			O			
Ghana	O	P	P											
Greece	O	O	O	O	O	O	O	O		O	O	-	O	O
Greenland (Denmark)		O						O						
Guam (United States)	P	P	O					O				O		
Guinea	P	P												
Guinea-Bissau	P	P												

COUNTRY	COAST STATIONS						SES for RCC	MSI BROADCAST SERVICE					Cospas-Sarsat	
	DSC			Inmarsat LES				NAVTEX	SafetyNET			HF NBDP	MCC	LUT
	A1	A2	A3 & A4	B	C	Inmarsat Fleet F77			NAV	MET	SAR			
Iceland		O						O						
India	O	O & P	P & O	O	O	O		O & P	O	O	O		O	O
Indonesia	O & P	O & P	O & P					O			O	P	O	O
Iran (Islamic Republic of)	O & P	O	O				P	O						
Iraq	O	O												
Ireland	O	O					P	O						
Israel	O	O			O	P	O	O						
Italy	O	O		O	O	O		O				P	O	O
Jamaica	P	P					P							
Japan		O	O	O	O	O		O	O	O	O		O	O
Jordan	P	P	P											
Kenya	P	P												
Latvia	O	O					O							
Lebanon	O	O												
Liberia	P	P	P											
Lithuania	O	O					O							
Madagascar	P	P												
Malaysia	O	O & P						O			O			
Malta	O	O					O	O						
Mauritania	P	P						P						
Mauritius	O	O	P	P	P	N/A	P	NA	NA	NA	NA	NA	NA	NA
Mexico	O & P	O & P	P					P						
Morocco								P						
Mozambique	P	P	P											
Myanmar	O													

COUNTRY	COAST STATIONS						SES for RCC	MSI BROADCAST SERVICE					Cospas-Sarsat	
	DSC			Inmarsat LES				NAVTEX	SafetyNET			HF NBDP	MCC	LUT
	A1	A2	A3 & A4	B	C	Inmarsat Fleet F77			NAV	MET	SAR			
Namibia								O						
Netherlands (the)	O	O		O	O	O	O	O			O			
New Zealand			O				O		O	O	O			O
Nigeria				O									O	O
Norway	O	O		O	O	O	O	O	T	T	O	T	O	O
Oman	P	P	P					O						
Pakistan	P							O	O	O	O		P	P
Peru	O	O	O					O	O		O		O	O
Philippines (the)	O	P	P		P	P	P	O				O	P	P
Poland	O	O												
Portugal	O	P	P				P	O						
Republic of Korea (the)	O	O	O	O		O	O	O					O	O
Republic of Montenegro (the)	O	O					O							
Romania	O	O	O					O						
Russian Federation (the)	O	O, P & T			O		O & P	O & T	O	O	O		O	O
São Tomé and Príncipe	P													
Saudi Arabia	O	O & P	P					O					O	O
Senegal	O & P	O						O						
Seychelles (the)	P	P	P											
Sierra Leone	P	P	P											
Singapore	O			O	O	O		O	O		O		O	O
Slovenia	O													
South Africa			O					O	O	O	O		O	O
Spain	O	O	O					O	O				O	O

COUNTRY	COAST STATIONS						SES for RCC	MSI BROADCAST SERVICE					Cospas-Sarsat	
	DSC			Inmarsat LES				NAVTEX	SafetyNET			HF NBDP	MCC	LUT
	A1	A2	A3 & A4	B	C	Inmarsat Fleet F77			NAV	MET	SAR			
Sudan (the)	P	P	P											
Sweden	O	O					O	O						
Syrian Arab Republic (the)	O	O	O					O						
Thailand	O & P	O & P	O					O	O	O	O		O	O
Togo	P													
Tonga											P			
Turkey	O	O	O				O	O				O	O	O
Ukraine (the)	O, T & P	T					O	O						
United Arab Emirates (the)	P	P	P											
United Kingdom (the)	O	O		O	O	O	O	O	O	O	O		O	O
United Republic of Tanzania (the)	P	P	P											
United States (the)	O	O	O	O	O	O	O	O	O	O	O	O	O	O
Uruguay	O	O	O				O	O						
Venezuela (Bolivarian Republic of)	P	P						P						
Viet Nam	O & P	O	O	O	O		P	O					O	O
Associate Member of IMO Faroes (Denmark)	O	O						O						
Associate Member of IMO Hong Kong, China	O	O	O				O	O	O	O	O		O	O

SD = Safety and Distress
PS = Public Correspondence and Safety and Distress
"Monitor" stations include remote-controlled stations

ANNEX 2

LIST OF VHF DSC COAST STATIONS FOR SEA AREA A1

NAV/MET Area	Country	VHF DSC Coast Station								RCC Associated
		Type	Name	MMSI	Position	Range (NM)	Status of implementation	Purpose (SD/PS)	Watch hours on CH 70	
I	Belgium	Main	Antwerpen Radio	002050485	51°13'.00N 004°19'.00E	25	Operational	PS	24 hrs	Oostende MRCC
		Main	Oostende Radio	002050480	51°20'.04N 003°12'.00E	25				
	Denmark	Main	Lyngby Radio	002191000	-	-	Operational	PS	24 hrs	SOK, Aarhus
		Monitor	Koebenhavn		55°41'.00N 012°36'.00E	29				
			Vejby		56°04'.00N 012°07'.00E	30				
			Roesnaes		55°44'.12N 010°55'.28E	35				
			Anholt		56°42'.00N 011°35'.00E	28				
			Fornaes		56°26'.00N 010°56'.00E	32				
			Vejle		55°40'.00N 009°30'.00E	42				
			Als		54°57'.00N 009°33'.00E	41				
			Karleby		54°52'.00N 011°11'.00E	36				
			Mern		55°03'.12N 011°59'.40E	45				
			Aarsballe		55°08'.00N 014°52'.00E	42				
			Laesoe		57°17'.00N 011°03'.00E	34				
			Frejlev		57°00'.00N 009°49'.00E	44				
			Blaavand		55°33'.00N 008°06'.00E	33				
			Skagen		57°44'.00N 010°34'.00E	29				
			Hirtshals		57°31'.00N 009°57'.00E	31				
	Hanstholm		57°06'.00N 008°39'.00E	34						
	Bovbjerg		56°31'.00N 008°10'.00E	34						
	Estonia	Main	Tallinn	002761000	59°29'.42N 024°50'.33E	23	Operational	PS	24 hrs	MRCC Tallinn
Monitor		Toila		59°24'.90N 027°31'.77E	32					
		Eisma		59°33'.54N 026°17'.14E	30					
		Aabla		59°35'.15N 025°31'.28E	30					
		Suurupi		59°27'.68N 024°22'.63E	30					
		Dirhami		59°12'.48N 023°30'.33E	30					
		Kopu		58°55'.12N 022°11'.89E	35					

NAV/MET Area	Country	VHF DSC Coast Station								RCC Associated	
		Type	Name	MMSI	Position	Range (NM)	Status of implementation	Purpose (SD/PS)	Watch hours on CH 70		
I (cont.)	Estonia (cont.)		Orissaare		58°33'.57N 023°04'.12E	35					
			Undva		58°30'.62N 021°55'.65E	30					
			Torgu		57°58'.67N 022°04'.75E	28					
			Ruhnu		57°48'.20N 023°15'.48E	28					
			Tostamaa		58°18'.33N 024°00'.00E	30					
	Finland	Main	MRCC Turku	002301000	-	-	-	Operational	SD	24 hrs	MRCC Turku (Back-up by MRSC Helsinki)
		Monitor	Keminmaa		65°49'.29N 024°29'.52E						
			Hailuoto		65°01'.52N 024°36'.06E						
			Kalajoki		64°11'.41N 024°45'.01E						
			Kokkola		63°49'.58N 023°08'.17E						
			Raippaluoto		63°21'.48N 021°18'.30E						
			Kristiinankaupunki		62°16'.08N 021°24'.15E						
			Mantyluoto		61°35'.34N 021°27'.41E						
			Pyharanta		61°05'.11N 021°18'.11E						
			Kustavi		60°38'.21N 021°13'.26E						
			Geta		60°23'.08N 019°50'.62E						
			Eckero		60°12'.54N 019°19'.07E						
			Järsö		60°01'.09N 020°00'.01E						
			Brandö		60°24'.49N 021°02'.48E						
			Kokar		59°55'.44N 020°51'.35E						
			Utö		59°46'.51N 021°22'.08E						
Kuusisto		60°22'.36N 022°20'.06E									
Kemionsaari/Oro		59°48'.30N 022°18'.51E									
Finland	Main	MRSC Helsinki	002302000				Operational	SD	24 hrs	MRSC Helsinki (Back up by MRCC Turku)	
	Monitor	Hanko		59°46'.22N 022°56'.52E							
		Jussaro		59°49'.25N 024°34'.35E							
		Porkkala		60°01'.37N 024°20'.36E							
		Helsinki/Isosaari		60°06'.02N 025°02'.52E							
		Emasalo		60°12'.13N 025°37'.28E							
		Kotka		60°27'.16N 026°53'.59E							
		Orregrund		60°16'.29N 026°26'.39E							
Haapasaari		60°17'.12N 027°11'.07E									

NAV/MET Area	Country	VHF DSC Coast Station								RCC Associated	
		Type	Name	MMSI	Position	Range (NM)	Status of implementation	Purpose (SD/PS)	Watch hours on CH 70		
I (cont.)	Finland (cont.)	Monitor	Virolahti		60°27'.20N 027°43'.21E						
		Main	Turku Radio	002300230					PS	24 hrs	
			Kemi		65°40'.22N 024°30'.56E						
			Raahe		65°41'.00N 024°32'.03E						
			Kruunupyö		63°44'.07N 023°30'.19E						
			Mustasaari		63°12'.31N 021°32'.00E						
			Kristiinankaupunki		62°17'.13N 021°38'.30E						
			Uusikaupunki		60°48'.24N 021°28'.47E						
			Geta		60°23'.08N 019°50'.44E						
			Järsö		60°01'.09N 020°00'.01E						
			Nauvo		60°09'.52N 021°42'.32E						
			Utö		59°46'.51N 021°22'.08E						
			Hanko		59°46'.22N 022°56'.52E						
			Espoo		60°10'.39N 024°38'.36E						
	Kotka		60°29'.20N 026°52'.32E								
	Virolahti		60°36'.19N 027°50'.12E								
	France	Main	MRCC Gris Nez	002275100	50°52'.00N 001°35'.00E	23	Operational	SD	24 hrs	MRCC Gris Nez	
		Monitor	Dunkerque		51°03'.00N 002°21'.00E	22					
			Saint Frieux		50°36'.00N 001°38'.00E	38					
			St. Valery en Caux		49°52'.16N 000°42'.66E	29					
		Main	MRCC Jobourg	002275200	49°41'.00N 001°54'.50W	42	Operational	SD	24 hrs	MRCC Jobourg	
		Monitor	Antifer		49°41'.10N 000°10'.00E	33					
			Villerville		49°23'.10N 000°06'.29E						Planned
			Port en Bessin		49°20'.50N 000°31'.10W						Planned
			Gatteville		49°41'.80N 001°15'.90W	26					
			Granville		48°50'.10N 001°36'.80W	26					
			Roches Douvres		49°06'.40N 002°48'.80W						Planned
Main		MRCC Corsen	002275300	48°24'.84N 004°46'.98W	27	Operational	SD	24 hrs	MRCC Corsen		
Monitor		Cap Frehel		48°41'.00N 002°19'.00W	28						
	Batz Island		48°44'.78N 004°00'.71W	25							
	Stiff Ouessant		48°28'.00N 005°03'.00W	33							
	Bodic		48°48'.00N 003°05'.00W	25							
	Pointe du Raz		48°02'.33N 004°43'.93W	24							
Germany	Main	Bremen Rescue Radio	002111240	53°05'.00N 008°48'.00E	25	Operational	SD	24 hrs	MRCC Bremen		
	Monitor	Rügen		54°21'.00N 013°45'.00E	27						
		Arkona		54°35'.00N 013°37'.00E	31						

NAV/MET Area	Country	VHF DSC Coast Station								RCC Associated	
		Type	Name	MMSI	Position	Range (NM)	Status of implementation	Purpose (SD/PS)	Watch hours on CH 70		
I (cont.)	Germany (cont.)		Darss		54°24'.00N 012°27'.00E	30					
			Rostock		54°10'.00N 012°06'.00E	33					
			Kiel		54°18'.00N 010°07'.00E	37					
			Lübeck		54°13'.00N 010°43'.00E	46					
			Flensburg		54°44'.00N 009°30'.00E	29					
			Norddeich		53°34'.00N 007°06'.00E	24					
			Cuxhaven		53°50'.00N 008°39'.00E	24					
			Helgoland		54°11'.00N 007°53'.00E	33					
			Sylt		54°55'.00N 008°18'.00E	28					
			Elderstedt		54°20'.00N 008°47'.00E	24					
			Hamburg		53°33'.00N 009°58'.00E	44					
		Ireland	Main	MRCC Dublin	002500300	-	-	Operational	SD	24 hrs	MRCC Dublin
			Monitor	Dublin		53°23'.00N 006°04'.00W	40				
				Carlingford		54°04'.50N 006°19'.30W	40				
				Wicklow Head		52°58'.00N 006°00'.00W	30				
				Rosslare		52°19'.00N 006°34'.00W	44				
				Mine Head		51°59'.50N 007°35'.17W	30				
		Ireland	Main	MRSC Valentia	002500200	-	-	Operational	SD	24 hrs	MRSC Valentia
			Monitor	Cork		51°51'.00N 008°29'.00W	40				
				Bantry		51°38'.00N 010°00'.00W	60				
				Valentia		51°52'.00N 010°21'.00W	54				
				Shannon		52°31'.00N 009°36'.00W	50				
		Ireland	Main	MRSC Malin Head	002500100	-	-	Operational	SD	24 hrs	MRSC Malin Head
			Monitor	Clifden		53°30'.00N 009°56'.00W	50				
				Belmullet		54°16'.00N 010°03'.00W	25				
				Glen Head		54°44'.00N 008°40'.00W	47				
		Malin Head			55°22'.00N 007°16'.00W	49					
	Latvia	Main	Riga Rescue Radio	002750100	57°02'.00N 024°05'.00E	25	Operational	SD	24 hrs	MRCC Riga	
		Monitor	Vitrupe		57°36'.00N 024°23'.00E	25					
			Mersrags		57°22'.00N 023°07'.00E	25					
			Kolka		57°45'.00N 022°35'.00E	20					
			Jaunupe		57°32'.00N 021°41'.00E	20					
			Uzava		57°13'.00N 021°26'.00E	20					
			Akmenrags		56°50'.00N 021°03'.00E	20					
			Jurmalsciems		56°31'.00N 021°00'.00E	20					

NAV/MET Area	Country	VHF DSC Coast Station								RCC Associated				
		Type	Name	MMSI	Position	Range (NM)	Status of implementation	Purpose (SD/PS)	Watch hours on CH 70					
I (cont.)	Lithuania	Main	MRCC Klaipeda	002770330	55°43'.00N 021°06'.00E	18	Operational	SD	24 hrs	MRCC Klaipeda				
		Monitor	Nida		55°18'.00N 020°59'.00E	24								
			Sventoji		56°00'.00N 021°05'.00E	20								
	Netherlands	Main	Netherlands Coast Guard (PBK)	002442000				Operational	SD	24 hrs	JRCC Den Helder			
		Monitor	Woensdrecht		51°26'.14N 004°20'.13E	25								
			Westkapelle		51°31'.45N 003°26'.50E	25								
			Renesse		51°44'.06N 003°49'.18E	25								
			Scheveningen		52°05'.41N 004°15'.27E	25								
			IJmuiden		52°27'.42N 004°35'.00E	25								
			Schoorl		52°43'.00N 004°38'.42E	25								
			Den Helder		52°57'.09N 004°47'.28E	25								
			West Terschelling		53°21'.26N 005°12'.50E	25								
			Schiermonnikoog		53°28'.32N 006°09'.19E	25								
			Appingedam		53°20'.08N 006°51'.33E	25								
			Kornwerderzand		53°04'.09N 005°20'.18E	25								
			Hoorn		52°38'.39N 005°05'.54E	25								
			Wezep		52°26'.50N 005°59'.51E	25								
	Norway	Main	Tjøme Radio	002570100	59°04'.49N 010°24'.022	-	Operational	PS	24 hrs	JRCC South Norway Stavanger				
		Monitor	Dolsveden (Kristiansand)		58°08'.09N 008°08'.01E	36								
			Hisøy (Arendal)		58°26'.01N 008°44'.38E	36								
			Ranvikheia (Risør)		58°42'.50N 009°12'.28E	35								
			Tjøme		59°04'.49N 010°24'.22E	28								
			Høyås (Halden)		59°10'.31N 011°25'.40E	53								
Vealøs (Porsgrunn)			59°14'.10N 009°41'.56E		66									
Bukten (Drammen)			59°40'.23N 010°26'.01E		24									
Tryvann (Oslo)			59°59'.05N 010°40'.12E		62									
Mjøsa, Bangsberget			60°50'.46N 010°53'.51E		-									
Main		Rogaland Radio (Sola)	002570300		58°53'.00N 005°38'.00E	-					Operational	PS	24 hrs	JRCC South Norway Stavanger
Monitor		Valhall, The North Sea			56°16'.62N 003°23'.58E	30								
		Ekofisk, The North Sea			56°32'.56N 003°13'.02E	30								
		Ula, The North Sea			57°06'.66N 002°50'.91E	30								
	Lindesnes	58°01'.26N 007°03'.42E		40										
	Farsund	58°04'.21N 006°44'.40E	29											

NAV/MET Area	Country	VHF DSC Coast Station								RCC Associated	
		Type	Name	MMSI	Position	Range (NM)	Status of implementation	Purpose (SD/PS)	Watch hours on CH 70		
I (cont.)	Norway (cont.)		Lista, Storefjell		58°09'.13N 006°42'.40E	52					
			Draupner, The North Sea		58°11'.30N 002°28'.30E	30					
			Sleipner A, The North Sea		58°22'.05N 001°54'.22E	30					
			Bjerkreim		58°38'.00N 005°57'.18E	66					
			Stavanger, Ullandhaug		58°56'.23N 005°42'.28E	40					
			Bokn		59°13'.13N 005°25'.40E	50					
			Haugesund		59°25'.22N 005°19'.44E	47					
			Heimdal, The North Sea		59°34'.39N 002°13'.69E	30					
			Stord		59°52'.26N 005°29'.38E	74					
			Sotra		60°19'.09N 005°06'.54E	53					
			I. Hardanger, Grimo		60°24'.22N 006°38'.10E	69					
			Bergen, Rundemannen		60°24'.46N 005°21'.56E	65					
			Bergen, Lindås		60°34'.38N 005°19'.44E	59					
			Main	Florø Radio	002570500	61°36'.00N 005°02'.13E	-	Operational	PS	24 hrs	JRCC South Norway Stavanger
			Monitor	Oseberg		60°29'.54N 002°49'.63E	30				
				Gulen		61°02'.04N 005°09'.18E	73				
				Ligtvor		61°06'.05N 006°32'.08E	17				
				Sogndal, Storehogen		61°10'.23N 007°07'.09E	93				
			Monitor	Gullfaks, The North Sea	002570500	61°10'.54N 002°11'.26E	30	Operational	PS	24 hrs	JRCC South Norway Stavanger
				Fjaerland		61°25'.22N 006°45'.31E	15				
				Snorre, The North Sea		61°26'.75N 002°08'.64E	31				
				Kinn		61°33'.25N 004°45'.30E	52				
				Storåsen		61°35'.33N 005°01'.35E	34				
				Bremanger		61°50'.24N 004°59'.13E	74				
				Sagtennene		61°53'.24N 006°06'.30E	85				
				Måløy, Raudeberg		61°59'.14N 005°09'.05E	38				
				Ljønibba (Hellesylt)		62°05'.01N 006°53'.29E	40				
				Geiranger-2		62°07'.22N 007°11'.29E	57				
				Fosnavaag, Nerlandshorn		62°20'.57N 005°33'.11E	59				
				Hareid, Hjørunganes		62°21'.32N 006°07'.24E	19				
				Ålesund, Aksla		62°28'.34N 006°10'.45E	41				
				Ørskogfjellet		62°30'.57N 006°52'.20E	69				
	Brattvåg, Gamlemstveten			62°34'.31N 006°19'.07E	80						

NAV/MET Area	Country	VHF DSC Coast Station								RCC Associated	
		Type	Name	MMSI	Position	Range (NM)	Status of implementation	Purpose (SD/PS)	Watch hours on CH 70		
I (cont.)	Norway (cont.)		Molde		62°45'.10N 007°07'.58E	59					
			Tingvoll, Reinsfjell		62°55'.51N 007°55'.37E	84					
			Kristiansund, Varden		63°06'.57N 007°42'.45E	34					
			Littlefonni, Tjelbergodden		63°22'.48N 008°42'.55E	56					
			Stjørødal, Forbordsfjell		63°31'.37N 010°53'.16E	66					
			Mosvik, Skavlen		63°46'.19N 010°57'.03E	55					
			Ørland, Koppene		63°48'.24N 009°44'.18E	64					
			Buholmråen, Yttervåg		64°17'.50N 010°17'.54E	34					
			Draugen, The North Sea		64°21'.15N 007°46'.81E	30					
			Namsos, Spillumsaksla		64°26'.32N 011°32'.16E	58					
			Rørvik, Falkhetta		64°52'.45N 011°13'.32E	43					
			Åsgard B, The North Sea		65°06'.61N 006°47'.36E	30					
			Heidrun, The North Sea		65°19'.45N 007°18'.96E	30					
			Main	Bodø Radio	002570700	67°16'.00N 014°23'.00E	-	Operational	PS	24 hrs	JRCC North Norway Bodø
			Monitor	Vega		65°39'.00N 011°49'.43E	75				
				Horva		66°00'.57N 012°49'.18E	57				
				Mo I Rana		66°12'.32N 013°44'.21E	71				
				Traenfjord		66°31'.46N 012°49'.14E	53				
				Meløy		66°51'.14N 013°38'.25E	50				
				Rønvikfjell, Bodø		67°18'.08N 014°26'.46E	41				
			Monitor	Fornesfjell	002570700	67°25'.51N 015°27'.18E	68	Operational	PS	24 hrs	JRCC North Norway Bodø
				Værøy		67°39'.50N 012°37'.27E	59				
				Steigen		67°49'.18N 015°02'.09E	77				
				Fredvang		68°05'.40N 013°10'.54E	21				
				Hagskaret		68°09'.39N 013°41'.58E	36				
				Kvalnes		68°21'.00N 013°57'.00E	40				
				Lødingen		68°24'.05N 015°58'.13E	13				
				Raften/Svolvaer		68°24'.10N 015°06'.51E	18				
				Veggen, Narvik		68°27'.46N 017°09'.58E	48				
				Storheia, Hadsel		68°32'.39N 014°52'.08E	61				
				Harstad		68°47'.54N 016°30'.55E	36				
				Stamnes		68°48'.42N 015°28'.48E	13				
				Myre, Vesterålen		68°56'.36N 015°01'.18E	30				
	Andenes			69°16'.42N 016°00'.29E	54						

NAV/MET Area	Country	VHF DSC Coast Station								RCC Associated
		Type	Name	MMSI	Position	Range (NM)	Status of implementation	Purpose (SD/PS)	Watch hours on CH 70	
I (cont.)	Norway (cont.)		Kistefjell		69°17'.30N 018°07'.56E	85				
			Hillesøy		69°38'.31N 017°58'.24E	41				
			Tromsø		69°38'.49N 018°55'.19E	36				
			Tonsnes		69°43'.06N 019°07'.43E	47				
			Bjornøya		74°30'.12N 019°00'.60E	40				
			Isfjord (Svalbard)		78°03'.42N 013°36'.59E	23				
			Bjørndalen (Longyearbyen)		78°14'.30N 015°21'.10E	21				
			Kongsvegpasset (Svalbard)		78°44'.37N 013°31'.19E					
		Main	Vardø Radio	002570800	70°22'.00N 031°06'.00E	-	Operational	PS	24 hrs	JRCC North Norway Bodø
		Monitor	Kirkenes		69°45'.02N 030°07'.54E	44				
			Skjervøy, Stussnesfjell		70°01'.27N 020°58'.57E	37				
			Skjervøy, Trolltind		70°04'.34N 020°25'.50E	78				
			Varangefjord, Torsvarde		70°05'.50N 029°49'.06E	41	Operational	PS	24 hrs	JRCC North Norway Bodø
			Alta, Helligfjell		70°06'.47N 022°56'.02E	63				
			Karlsøy, Torsvåg		70°14'.35N 019°29'.49E	23				
			Domen (Vardø)		70°20'.08N 031°01'.57E	40				
			Tana, Algasvarre		70°28'.07N 028°14'.03E	65				
			Hammerfest, Tyven		70°38'.22N 023°41'.47E	57				
			Monitor	Hasvik, Fuglen	002570800	70°39'.20N 021°57'.49E	55	Operational	PS	24 hrs
		Baatsfjord, Hamnefjell			70°40'.10N 029°42'.39E	49				
		Berlevåg, Berlevåg fjell			70°51'.47N 029°04'.34E	40				
		Lebesby, Oksen			70°57'.54N 020°20'.59E	51				
		Nordkapp, Honningsvåg			70°59'.05N 025°53'.59E	56				
Havøysund, Havøygavlen		71°00'.16N 024°35'.45E		49						
Mehamn, Trollhetta		71°02'.49N 028°06'.41E		49						
Poland	Monitor	Swinoujście	002610210	53°55'02"N 14°15'29"E	24	Operational	SD	24h	RCC Gdynia	
	Monitor	Grzywacz-Polana		53°57'13"N 14°30'10"E	37					
	Monitor	Kołowo		53°20'03"N 14°40'37"E	42					
	Monitor	Kołobrzeg		54°10'33"N 15°33'26"E	27					

NAV/MET Area	Country	VHF DSC Coast Station								RCC Associated
		Type	Name	MMSI	Position	Range (NM)	Status of implementation	Purpose (SD/PS)	Watch hours on CH 70	
I (cont.)	Poland (cont.)	Main	WITOWO RADIO		Jaroslawiec (Rx) 54°32'33"N 15°33'26"E Barzowice (Tx) 54°28'25"N 16°30'19"E	31				
		Monitor	Rowokół		54°39'22"N 16°30'19"E	35				
		Monitor	Rozewie		54°49'52"N 18°20'02"E	26				
		Monitor	Oksywie		54°32'48"N 18°32'14"E	31				
		Monitor	Krynica Morska		54°23'13"N 19°27'12"E	27				
	Russian Federation	Main	Saint-Petersburg	002733700	59°52'.67N 030°13'.01E	27	Operational	SD	24 hrs	MRCC St. Petersburg
		Monitor	Primorsk		60°20'.00N 028°43'.00E	30				
			Vysotsk		60°35'.00N 028°33'.00E	35				
			Gorki		59°48'.00N 028°30'.00E	35				
			Gogland		60°01'.00N 027°00'.00E	20 ¹				
	Main	Kaliningrad	002734417	54°53'.00N 019°56'.00E	28.6	Operational	SD	24 hrs	MRCC Kaliningrad	
	Sweden	Main	Göteborg	002653000	-	-	Operational	SD	24 hrs	JRCC Sweden
		Monitor	Kalix		65°56'.16N 023°30'.60E	44				
			Luleå		65°36'.19N 022°08'.49E	31				
			Skellefteå		64°46'.26N 020°57'.09E	49				
			Umeå		63°50'.25N 019°49'.22E	60				
			Mjällom		62°59'.08N 018°23'.45E	49				
			Härnösand		62°36'.40N 017°57'.53E	42				
			Sundsvall		62°24'.07N 017°28'.17E	41				
			Hudiksvall		61°42'.25N 016°51'.20E	60				
Gävle				60°37'.50N 017°07'.45E	43					
Östhammar				60°15'.48N 018°04'.21E	49					
Väddö				59°58'.05N 018°50'.25E	36					
Svenska Högarna				59°26'.34N 019°30'.08E	21					
Nacka				59°17'.52N 018°10'.22E	50					
Västerås				59°38'.37N 016°24'.02E	45					

¹ With the exception of the sector limited with the lines beginning from 60°01'.00N 027°00'.00E till 60°06'.00N 026°53'.00E and 60°09'.00N 027°13'.00E, accordingly.

NAV/MET Area	Country	VHF DSC Coast Station								RCC Associated	
		Type	Name	MMSI	Position	Range (NM)	Status of implementation	Purpose (SD/PS)	Watch hours on CH 70		
I (cont.)	Sweden (cont.)		Södertälje		59°13'.25N 017°37'.14E	34					
			Torö		58°49'.15N 017°50'.39E	31					
			Norrköping		58°40'.36N 016°28'.02E	48					
			Gotska Sandön		58°22'.18N 019°14'.17E	27					
			Fårö		N.I.	30					
			Visby		57°35'.33N 018°22'.23E	44					
			Hoburgen		N.I.	31					
			Västervik		57°43'.16N 016°25'.33E	50					
			Kalmar		56°40'.58N 016°33'.52E	34					
			Ölands södra udde		N.I.	28					
			Karlskrona		56°10'.27N 015°36'.05E	98					
			Kivik		55°40'.05N 014°09'.29E	44					
			Hörby		55°48'.22N 013°43'.15E	54					
			Helsingborg		56°03'.12N 012°42'.29E	32					
			Halmstad		56°47'.24N 012°56'.17E	57					
			Grimeton		57°06'.31N 012°23'.25E	42					
			Göteborg		57°41'.39N 012°03'.31E	50					
			Uddevalla		58°22'.27N 011°49'.17E	51					
			Strömstad		58°55'.38N 011°10'.32E	30					
			Trollhättan		58°17'.22N 012°16'.38E	36					
			Bäckefors		58°49'.21N 012°12'.01E	53					
		Karlstad		59°23'.31N 013°23'.00E	37						
		Monitor	Motala	002653000	58°35'.19N 015°05'.46E	45	Operational	SD	24 hrs	JRCC Sweden	
			Jönköping		57°46'.14N 014°14'.51E	49					
		United Kingdom	Main	Falmouth	002320014	50°08'.00N 005°07'.00W	26	Operational	SD	24 hrs	MRCC Falmouth
			Monitor	Lizard		49°59'.00N 005°12'.00W	27				
				Scillies		49°55'.96N 006°18'.32W	26				
				Lands End		50°08'.17N 005°38'.19W	44				
				St. Ives		50°13'.09N 005°28'.60W	19				
				Trevoise Head		50°32'.91N 005°01'.97W	30				
				Bude		50°49'.00N 004°33'.00W	20				
			Main	Brixham	002320013	-	-	Operational	SD	24 hrs	MRSC Brixham
		Monitor	Rame Head		50°19'.02N 004°13'.17W	30					

NAV/MET Area	Country	VHF DSC Coast Station								RCC Associated	
		Type	Name	MMSI	Position	Range (NM)	Status of implementation	Purpose (SD/PS)	Watch hours on CH 70		
I (cont.)	United Kingdom (cont.)		East Prawle		50°13'.13N 003°42'.53W	34					
			Dartmouth		50°21'.00N 003°35'.00W	31					
			Berry Head		50°23'.97N 003°29'.04W	27					
		Main	Portland	002320012	-	-	-	Operational	SD	24 hrs	MRSC Portland
		Monitor	Grove		50°32'.93N 002°25'.19W	33					
			Bincleaves		50°36'.08N 002°27'.09W	16					
			Hengistbury Head		50°43'.00N 001°46'.00W	21					
			Beer Head		50°41'.17N 003°05'.77W	35					
		Main	Solent	002320011	-	-	-	Operational	SD	24 hrs	MRSC Solent
		Monitor	Boniface Down – Tx site		50°36'.00N 001°12'.00W	44					
			Stenbury Down – Rx site		50°37'.00N 001°14'.00W	44					
			Selsey Bill		50°43'.85N 000°48'.13W	19					
			Newhaven		50°46'.94N 000°03'.02E	27					
		Main	Dover – Rx site	002320010	51°08'.00N 001°20'.62E	33		Operational	SD	24 hrs	MRCC Dover
		Monitor	West Hougham–Dover Tx site		51°06'.69N 001°14'.86E	45					
			Fairlight		50°52'.23N 000°38'.74E	34					
			North Foreland		51°22'.49N 001°26'.71E	25					
		Main	Thames	002320009	51°52'.00N 001°16'.00E	18		Operational	SD	24 hrs	MRCC Thames
		Monitor	Shoeburyness		51°31'.29N 000°47'.13E	17					
			Bradwell		51°44'.00N 000°53'.04E	16					
			Bawdsey		52°00'.00N 001°25'.00E	24					
			Yarmouth	002320008	52°36'.00N 001°42'.00E	20		Operational	SD	24 hrs	MRCC Yarmouth
		Monitor	Lowestoft		52°28'.99N 001°45'.03E	19					
			Trimingham		52°54'.56N 001°20'.60E	30					
			Langham		52°57'.00N 000°57'.00E	24					
		Monitor	Skegness	002320008	53°09'.00N 000°21'.00E	18		Operational	SD	24 hrs	MRCC Yarmouth
			Trusthorpe		53°19'.79N 000°16'.51E	23					
Main	Humber	002320007	-	-	-	Operational	SD	24 hrs	MRSC Humber		
Monitor	Easington		53°39'.00N 000°06'.00E	25							
	Flamborough		54°07'.08N 000°05'.10W	26							
	Whitby		54°29'.38N 000°36'.33W	30							
Main	Tyne Tees	002320006	55°01'.09N 001°24'.99W	24		Operational	SD	24 hrs	MRSC Tyne Tees		
Monitor	Hartlepool		54°41'.80N 001°10'.53W	19							

NAV/MET Area	Country	VHF DSC Coast Station								RCC Associated					
		Type	Name	MMSI	Position	Range (NM)	Status of implementation	Purpose (SD/PS)	Watch hours on CH 70						
I (cont.)	United Kingdom (cont.)		Newton		55°31'.05N 001°37'.20W	24									
		Main	Forth	002320005	56°16'.74N 002°35'.24W	21	Operational	SD	24 hrs	MRSC Forth					
		Monitor	St. Abbs		55°54'.48N 002°12'.29W	42									
			Craigkelly		56°04'.00N 003°14'.00W	49									
			Inverbervie		56°51'.08N 002°15'.76W	37									
		Main	Aberdeen	002320004	-	-	Operational	SD	24 hrs	MRCC Aberdeen					
		Monitor	Greg Ness		57°07'.64N 002°03'.23W	25									
			Peterhead		57°30'.59N 001°46'.46W	19									
			Windy Head		57°38'.92N 002°14'.57W	45									
			Banff		57°38'.00N 002°31'.00W	33									
			Thrumster		58°23'.66N 003°07'.34W	39									
			Rosemarkie		57°38'.00N 004°04'.41W	43									
			Foyers		57°14'.00N 004°31'.00W	44									
			Noss Head		58°28'.74N 003°02'.98W	22									
			Dunnet Head		58°40'.28N 003°22'.57W	30									
			Ben Tongue		58°30'.00N 004°24'.00W	50									
			Durness		58°34'.00N 004°44'.00W	26									
		Main	Shetland		002320001	60°08'.92N 001°07'.97W					26	Operational	SD	24 hrs	MRSC Shetland
		Monitor	Widefor Hill			58°59'.29N 003°01'.30W					44				
			Compass Head	59°52'.00N 001°16'.38W		33									
			Fitfull Head	59°54'.35N 001°22'.99W		47									
			Collafirth Hill	60°32'.00N 001°23'.00W		46									
			Saxa Vord	60°50'.00N 000°50'.00W		44									
		Main	Stornoway	002320024	-	-	Operational	SD	24 hrs	MRSC Stornoway					
		Monitor	Butt of Lewis		58°27'.87N 006°14'.10W	24									
			Forsnaval		58°12'.81N 007°00'.00W	44									
			Port Naguran	002320024	58°15'.00N 006°10'.00W	23	Operational	SD	24 hrs	MRSC Stornoway					
Monitor	Rodel	57°45'.00N 006°57'.00W	29												
	Clettraval	57°37'.00N 007°27'.00W	37												
	Scoval	57°27'.00N 006°42'.00W	48												
	Skriaig	57°23'.00N 006°14'.00W	57												
	Barra	57°00'.75N 007°30'.00W	30												
	Melvaig	57°51'.00N 005°47'.00W	48												
	Arisaig	56°55'.00N 005°50'.00W	35												

NAV/MET Area	Country	VHF DSC Coast Station								RCC Associated
		Type	Name	MMSI	Position	Range (NM)	Status of implementation	Purpose (SD/PS)	Watch hours on CH 70	
I (cont.)	United Kingdom (cont.)	Main	Clyde	002320022	55°57'.70N 004°47'.72W	20	Operational	SD	24 hrs	MRCC Clyde
		Monitor	Pulpitt Hill		56°19'.00N 005°21'.00W	35	Operational	SD	24 hrs	
			Torosay		56°27'.00N 005°44'.00W	58				
			Glengorm		56°38'.00N 006°08'.00W	47				
			Tiree		56°30'.00N 006°57'.00W	35				
			Cairn Pat		54°51'.12N 005°05'.31W	35				
			Law Hill		55°41'.76N 004°50'.52W	41				
			Rhu Stafnish		55°22'.00N 005°32'.00W	44				
			Kilchiaran		55°45'.90N 006°27'.25W	37				
			South Knapdale		55°55'.00N 005°28'.00W	62				
		Main	Belfast	002320021	-	-				Operational
		Monitor	Orlock Head		54°40'.47N 005°35'.04W	23				
			Slieve Martin		54°06'.00N 006°10'.00W	61				
			Black Mountain		54°35'.27N 006°01'.14W	62				
			West Torr		55°11'.88N 006°05'.64W	33				
			Limavady		55°06'.54N 006°53'.17W	53				
		Main	Liverpool	002320019	53°29'.80N 003°03'.42W	17	Operational	SD	24 hrs	MRSC Liverpool
		Monitor	Blackpool Tower		53°48'.96N 003°03'.32W	37				
			Walney Lighthouse		54°02'.92N 003°10'.63W	16				
			Snaefell		54°15'.83N 004°27'.68W	70				
			Spanish Head		54°04'.01N 004°45'.85W	37				
			Caldbeck		54°44'.00N 003°03'.00W	65				
		Main	Holyhead	002320018	53°19'.00N 004°38'.00W	17	Operational	SD	24 hrs	MRSC Holyhead
		Monitor	Rhiw		52°50'.00N 004°38'.00W	51				
			South Stack		53°18'.38N 004°42'.00W	38				
			Great Orme		53°20'.00N 003°51'.21W	43				
		Main	Milford Haven	002320017	-	-	Operational	SD	24 hrs	MRSC Milford Haven
Monitor	Tenby		51°41'.66N 004°41'.27W	29						
	St. Ann's Head		51°40'.87N 005°10'.43W	33						
	Dinas Head		52°00'.00N 004°54'.00W	43						
	Blaenplwyf		52°21'.58N 004°06'.14W	50						
Main	Swansea	002320016	-	-	Operational	SD	24 hrs	MRCC Swansea		
Monitor	Gower		51°34'.00N 004°17'.00W	27						

NAV/MET Area	Country	VHF DSC Coast Station								RCC Associated	
		Type	Name	MMSI	Position	Range (NM)	Status of implementation	Purpose (SD/PS)	Watch hours on CH 70		
I (cont.)	United Kingdom (cont.)		Mumbles Hill		51°34'.00N 003°59'.00W	29					
			St. Hilary		51°27'.43N 003°24'.15W	50					
			Severn Bridge		51°37'.00N 002°39'.00W	33					
			Combe Martin		51°10'.00N 004°03'.00W	47					
			Ilfracombe		51°12'.95N 004°05'.07W	27					
			Hartland Point		51°01'.21N 004°31'.37W	35					
	Associate Member of IMO Faroes (Denmark)	Main	Torshavnradio	002311000				Operational	PS	24hrs	MRCC Torshavn
		Monitor	Sornfelli		62°04'.09N 006°58'.05W	74					
			Hesturin		61°25'.42N 006°45'.29W	58					
			Klubbin		62°20'.38N 006°19'.32W	69					
			Mykines		62°06'.28N 007°35'.18W	64					
			Støðlafjall		62°10'.22N 006°44'.75W	64					
			Hálsurin		62°13'.53N 006°36'.82W	45					
			Slættafjall		62°20'.01N 006°47'.44W	50					
Eiðiskollur		62°18'.91N 007°06'.27W	53								
II	Congo	Main	Pointe Noire Radio		N.I.	N.I.	Planned [N. I.]	N. I.	N. I.		
	Côte d'Ivoire	Main	Abidjan Radio	006191000	05° 19'.34N 004° 01'.02W	50	Operational	PS	24 hrs	MRCC Abidjan	
		Monitor	Kouakro		05° 15'.46N 003° 29'.26W						
			Grand Lahou		05° 15'.46N 005° 00'.39W						
			Sassandra		04° 57'.07N 006° 05'.30W						
			San Pedro		04° 44'.20N 006° 37'.30W						
			Tabou		04° 24'.42N 007° 21'.44W						
			Marcory		05° 21'.42N 003° 57'.48W						
	Democratic Republic of the Congo	Main	Banana Radio		N.I.	N.I.	Planned [N. I.]	N. I.	N. I.		
		Monitor	Boma Radio		N.I.	N.I.					
			Botadi Radio		N.I.	N.I.					
	Equatorial Guinea	Main	Malabo Radio		N.I.	N.I.	Planned [N. I.]	N. I.	N. I.		
	France	Main	MRCC Etel	002275000	47°39'.73N 003°12'.11W	26	Operational	SD	24 hrs	MRCC Etel	
		Monitor	Pen March		47°47'.89N 004°22'.36W	22					
Groix				47°39'.14N 003°30'.08W	24						
Belle Ile				47°19'.00N 003°14'.00W	27						

NAV/MET Area	Country	VHF DSC Coast Station								RCC Associated
		Type	Name	MMSI	Position	Range (NM)	Status of implementation	Purpose (SD/PS)	Watch hours on CH 70	
II (cont.)	France (cont.)		Kerrouault		47°26'.99N 002°29'.69W	33				
			Armandeche		46°42'.00N 001°55'.00W	20				
			Ile D'Yeu		46°43'.03N 002°22'.88W	23				
			Soulac		45°32'.00N 001°06'.00W	24				
			Chassiron		46°02'.81N 001°24'.52W	21				
			Cap Ferret		44°37'.80N 001°15'.02W	22				
			Contis		43°48'.00N 001°18'.00W	23				
			Hourtin		45°08'.54N 001°09'.57W	23				
			Biarritz		43°31'.89N 001°31'.99W	25				
	Gambia	Main	Banjul Radio		N. I.	N. I.	Planned [N. I.]	N. I.	N. I.	
	Ghana	Main	Tema Radio	006270000	-	-	Operational	N. I.	24 hrs	Harbour Master's Office, Accra
		Monitor	Winneba		05°21'.00N 000°37'.00W	60				
			Aflao		06°07'.00N 001°11'.00E	60				
			Tema		05°38'.00N 000°00'.00E	60				
			Cape Coast		05°07'.00N 001°15'.00W	60				
			Half Assini		05°03'.00N 002°53'.00W	60				
			Takoradi		04°54'.00N 001°45'.00W	60				
			Axim		04°52'.00N 002°14'.00W	60				
			Ada Radio		05°46'.83N 000°37'.13E	60				
	Guinea	Main	Kamsar Radio		-	-	Planned [N. I.]	N. I.	N. I.	
		Monitor	Conakry Radio		N. I.	N. I.				
	Guinea-Bissau	Main	Bissau Radio		N. I.	N. I.	Planned [N. I.]	N. I.	N. I.	
	Israel		Haifa	004280001	32°44'.50 N 035°01'.5 E	70	Operational	SD	24 hrs	RCC Haifa
			Haifa	004280002	31°48'.15N 034°38'.13E	35				
	Liberia	Main	Monrovia Radio		N. I.	N. I.	Planned [N. I.]	N. I.	N. I.	
	Mauritania	Main	Nouadhibou Radio		N. I.	N. I.	Planned [N. I.]	N. I.	N. I.	
		Main	Nouakchott Radio		N. I.	N. I.				
	Portugal	Main	Lisboa	002630100	38°41'.00N 009°19'.00W	30	Operational	SD	24 hrs	MRCC Lisboa
Monitor		Foia		37°18'.70N 008°36'.00W						
		Picoto		38°26'.00N 009°08'.30W						
		Monte Funchal		38°54'.70N 009°16'.40W						
		Monte Figo		37°06'.00N 007°49'.80W						
		Candeeiros		39°32'.90N 008°52'.00W						
		Arga		41°47'.80N 008°42'.60W						
		Freita		40°52'.80N 008°16'.30W						

NAV/MET Area	Country	VHF DSC Coast Station								RCC Associated						
		Type	Name	MMSI	Position	Range (NM)	Status of implementation	Purpose (SD/PS)	Watch hours on CH 70							
II (cont.)	Portugal (cont.)	Main	Funchal	TBD	32°38'.00N 016°54'.00W	50	Planned			MRCC Funchal						
		Main	Delgada	TBD	37°44'.00N 025°40'.00W	50	Planned			MRCC Delgada						
	Sao Tome and Principe	Main	Radio Naval		N. I.	N. I.	Planned [N. I.]	N. I.								
		Main	Radio Principe		N. I.	N. I.										
	Senegal	Main	MRCC Dakaro	006630005	14°39'.00N 017°28'.00W	30	Operational	SD	24 hrs	MRCC Dakar						
		Monitor	Saint Louis	006630002	16°02'.09N 016°30'.02W	30										
			Fass Boye	006630003	15°15'.09N 016°50'.09W	30	Planned 2010									
			Cayar	006630004	14°54'.07N 017°07'.4 W	30										
			Joal	006630007	14°09'.2 N 016°49'.09W	30										
			Kafountine	006630006	12°55'.56N 016°45'.12W	30										
			Cap Skirring	006630008	12°23'.10N 016°44'.6 W	30										
			Sierra Leone	Main	Wilberfree Hill Radio						N. I.	N. I.	Planned [N. I.]	N. I.	N. I.	
			Spain	Main	Bilbao CCR	002241021					43°16'.30N 003°02'.12W	35	Operational	SD	24 hrs	MRCC Bilbao
Monitor	Navia			43°25'.22N 006°50'.26W	35											
	Cabo Peñas			43°26'.05N 005°35'.24W	35											
	Santander			43°25'.28N 003°36'.15W	35											
	Pasajes			43°17'.26N 001°55'.17W	35											
Main	Coruña CCR	002241022		43°10'.15N 008°17'.33W	35	Operational	SD	24 hrs	MRSC Coruña							
Monitor	Cabo Ortegal			43°35'.08N 007°47'.29W	35				MRCC Finisterre							
	Finisterre			42°55'.28N 009°17'.29W	35				MRSC Vigo							
	Vigo			42°10'.30N 008°41'.05W	35				MRCC Finisterre							
	La Guardia			41°53'.17N 008°52'.15W	35											
Main	Málaga CCR	002241023		36°36'.15N 004°35'.44W	35	Operational	SD	24 hrs	MRCC Tarifa							
Monitor	Tarifa			36°03'.30N 005°33'.00W	35											
	Cádiz			36°21'.24N 006°17'.07W	35				MRSC Cádiz							
	Huelva			37°13'.20N 007°06'.43W ¹ 37°20'.48N 006°56'.44W ²	35				MRSC Huelva							
Main	Tenerife CCR	002241025		28°26'.55N 016°22'.42W	35	Operational	SD	24 hrs	MRCC Tenerife							
	Monitor	Arrecife		29°07'.46N 013°31'.20W	35				MRCC Las Palmas							
		Fuerteventura		28°32'.69N 013°55'.12W	35											
		Las Palmas		27°57'.50N 015°33'.30W	35											
		Gomera		28°05'.40N 017°06'.15W	35											
		Monitor	Hierro	002241025	27°48'.25N 017°54'.55W					35	MRCC Tenerife					
La Palma		28°38'.59N 017°49'.43W	35													

NAV/MET Area	Country	VHF DSC Coast Station								RCC Associated				
		Type	Name	MMSI	Position	Range (NM)	Status of implementation	Purpose (SD/PS)	Watch hours on CH 70					
II (cont.)	Togo	Main	Cacavelli Radio		N. I.	N. I.	Planned [N. I.]	N. I.	N. I.					
		Monitor	Aneho Radio		N. I.	N. I.								
III	Algeria	Main	Alger	006052110	36°44'.00N 003°10'.00E	50	Operational		24 hrs	CNOSS Alger				
		Monitor	Cherchell	006052111	36°36'.00N 002°12'.00E	50			Remote					
		Main	Tenes	006052113	36°29'.00N 001°23'.00E	50			08h – 18 h					
		Monitor	Dellys	006054112	36°55'.00N 003°53'.00E	50			Remote					
		Main	Oran	006054117	35°42'.00N 000°38'.00W	50			24 hrs		CROSS Oran			
		Monitor	Mostaganem	006054118	35°56'.00N 000°06'.00E	50			Remote					
		Main	Ghazaouet	006054119	35°06'.00N 001°51'.00W	50			08h – 18h	CROSS Jijel				
		Main	Annaba	006053814	36°54'.00N 007°45'.00E	50			24 hrs					
		Main	Bejaia	006053815	36°45'.00N 005°04'.00E	50			08h – 18h					
		Main	Skikda	006053816	36°52'.00N 006°54'.00E	50			08h – 18h					
		Azerbaijan	Main	Baku (Caspian Sea)	004231000	40°21'.21N 049°49'.87E			Under testing 21		Operational	SD	24 hrs	Azerbaijan LRIT NC
			Monitor	Chilov		40°19'.63N 050°36'.73E			Under testing 22		Operational			
				Yalama		41°50'.15N 048°35'.57E	-	Planned 2013						
				Siyazan		41°04'.37N 048°54'.10E	-							
				Alyat		39°56'.80N 049°24'.72E	-							
				Neftchala		39°17'.70N 049°14'.28E	-							
				Kurdashi		38°58'.59N 049°08'.13E	-							
				Lenkoran		38°45'.19N 048°51'.37E	-							
				Astara		38°31'.12N 048°52'.39E	-							
Bulgaria	Main Monitor		Varna Radio	002070810	43°15'.84N 027°57'.60E	53	Operational	PS	24 hrs	MRCC Varna				
			Kaliakra	002070812	43°22'.79N 028°28'.12E	30								
			Emine	002070815	42°43'.13N 027°52'.81E	48								
			Burgas	002070816	42°29'.36N 027°28'.53E	23								
			Peak Kitka	002070817	42°18'.46N 027°45'.50E	44								

NAV/MET Area	Country	VHF DSC Coast Station								RCC Associated
		Type	Name	MMSI	Position	Range (NM)	Status of implementation	Purpose (SD/PS)	Watch hours on CH 70	
III (cont.)	Croatia	Main	Split Radio	002380100	43°30'.00N 016°28'.00E	70	Operational	PS	24 hrs	MRCC Rijeka
		Monitor	Savudrija		45°29'.40N 013°29'.50E	30				
			Ucka		45°17'.00N 014°12'.00E	90				
			Kamenjak		44°46'.00N 014°47'.00E	50				
			Susak		44°31'.00N 014°18'.20E	50				
			Celavac		44°15'.60N 015°47'.40E	80				
			Ugljan		44°04'.30N 015°09'.80E	40				
			Labistica		43°34'.00N 016°13'.00E	80				
			Vidova Gora		43°17'.00N 016°37'.00E	50				
			Hum (Vis island)		43°01'.50N 016°07'.00E	70				
			Uljerje		42°54'.00N 017°29'.00E	70				
			Srd		42°39'.01N 018°06'.64E	50				
			Hum (Lastovo island)		42°45'.10N 016°51'.90E	40				
			Main		Rijeka Radio	002380200				
Main	Dubrovnik Radio		002380300	42°38'.90N 018°04'.90E	30	Operational	PS	24 hrs	MRCC Rijeka	
Main	MRCC Rijeka	002387010	45°19'.00N 014°27'.00E	15	Operational	SD	24 hrs	MRCC Rijeka		
		002387020								
Main	MRSC Zadar	002387400	44°07'.00N 015°13'.50E	7	Operational	SD	24 hrs	MRCC Zadar		
		002387401								
Main	MRSC Sibenik	002387500	43°43'.80N 015°53'.80E	7	Operational	SD	24 hrs	MRSC Sibenik		
		002387501								
Main	Split	002387040	43°30'.40N 016°26'.60E	10	Operational	SD	24 hrs	MRSC Split		
		002387030								
Main	Ploče	002383350	43°03'.00N 017°26'.00E	15	Operational	SD	24 hrs	MRSC Ploče		
Main	Dubrovnik	002387800	42°39'.50N 018°05'.40E	15	Operational	SD	24 hrs	MRSC Durbrovnik		
Cyprus	Main	Cyprus Radio	002091000	-	-	Operational	PS	24 hrs	JRCC Larnaca	
	Monitor	Pissouri		34°39'.04N 032°41'.44E	50					
		Olympus		34°56'.25N 032°51'.38E	120					
		Kionia		34°55'.14N 033°11'.32E	100					
Egypt	Main	Alexandria Radio	006221111	31°12'.00N 029°54'.00E	22.7	Operational	PS	24 hrs	RCC Cairo	
	Monitor	Marsa Matrouth		31°21'.00N 027°14'.00E	22.7					
		Ras-Alhkima		31°07'.00N 027°49'.00E	24.8					
		Al-Dabaa		31°02'.00N 028°26'.00E	27.5					
		Al-Alamein		30°51'.00N 028°56'.00E	24.8					
		Sidi-Kerir		31°01'.00N 029°38'.00E	24.8					
		Bourg-Rashid		31°27'.00N 030°22'.00E	27					

NAV/MET Area	Country	VHF DSC Coast Station								RCC Associated	
		Type	Name	MMSI	Position	Range (NM)	Status of implementation	Purpose (SD/PS)	Watch hours on CH 70		
III (cont.)	Egypt (cont.)		Baltim		31°33'.00N 031°05'.00E	27					
		Main	Port Said Radio	006221113	31°15'.00N 032°19'.00E	21.1	Operational	PS	24 hrs	RCC Cairo	
		Monitor	Ras El Barr		31°30'.00N 031°50'.00E	27					
			Beir Al Abd		31°01'.00N 033°00'.00E	27					
			Alarish		31°07'.00N 033°48'.00E	27					
			Ismailia		30°36'.00N 032°16'.00E	24.3					
			Suez		29°58'.00N 032°33'.00E	21.6					
	Zhafarana		29°07'.00N 032°39'.00E	27							
	France	Main	MRCC La Garde	002275400	43°06'.29N 005°59'.40E		Planned	SD	24 hrs	MRCC La Garde	
		Monitor	Bear		42°31'.10N 003°08'.50E		Planned				
			Pic Neulos		42°29'.00N 002°57'.00E	79	Operational				
			Mont St Loup		43°17'.00N 003°30'.10E		Planned				
			Espiguette		43°29'.00N 004°08'.00E	15	Operational				
	La Gatasse		43°21'.64N 005°03'.49E		Planned						
	Monitor	Planier	002275400	43°11'.92N 005°13'.85E	21	Operational	SD	24 hrs	MRCC La Garde		
		Bec de l'Aigle		43°10'.51N 005°34'.45E		Planned					
		Coudon		43°10'.00N 006°10'.00E	60	Operational					
		La Garoupe		43°33'.86N 007°07'.96E		Planned					
		Cap Camarat		43°12'.06N 006°40'.48E		Planned					
		Pic de l'Ours		43°28'.00N 006°54'.00E	52	Operational					
		Aspretto	002275420	41°55'.37N 008°45'.80E		Planned	SD	24 hrs	MRCC La Garde, MRSC Corse		
	Monitor	Ersa		42°58'.15N 009°22'.79E	54	Operational					
		Serra Di Pigno		42°41'.67N 009°23'.98E	70						
		Piana		42°14'.28N 008°37'.30E	58						
		Punta		41°57'.22N 008°41'.98E	63						
		Serragia		41°30'.90N 008°58'.68E	48						
		Conca		41°44'.30N 009°23'.26E	45						
Georgia	Main	MRCC Georgia	002130100	41°38'.70N 041°39'.00E	25	Operational	SD	24 hrs	MRCC Georgia		
		Batumi, Harbour Master	002130200	41°39'.03N 041°39'.34E	25	Planned					
		Poti, Harbour Master	002130300	42°09'.14N 041°39'.11E	25	Operational			RSC Poti		

NAV/MET Area	Country	VHF DSC Coast Station								RCC Associated						
		Type	Name	MMSI	Position	Range (NM)	Status of implementation	Purpose (SD/PS)	Watch hours on CH 70							
III (cont.)	Greece (cont.)	Main	Olympia Radio	002371000	38°01'.00N 023°50'.00E	-	Operational	PS	24 hrs	JRCC Piraeus						
		Monitor	Gerania		38°00'.00N 023°20'.00E	98										
			Poros/Darditsa		37°30'.00N 023°27'.00E	73										
			Thasos		40°47'.00N 024°43'.00E	90										
			Sfendami		40°25'.00N 022°31'.00E	41										
			Thira		36°25'.00N 025°26'.00E	66										
			Khios		38°23'.00N 026°03'.00E	78										
			Kefallinia		38°08'.00N 020°40'.00E	107										
			Kerkyra		39°45'.00N 019°52'.00E	82										
			Kithira		36°09'.00N 022°59'.00E	52										
			Limnos		39°52'.00N 025°04'.00E	59										
			Sitia (Mare)		35°12'.00N 026°06'.00E	75										
			Mytilini		39°04'.00N 026°21'.00E	84										
			Parnis		38°10'.00N 023°44'.00E	98										
			Petalidi		36°56'.00N 021°52'.00E	83										
			Pilio		39°22'.00N 022°57'.00E	104										
			Rodos		36°16'.00N 027°56'.00E	78										
			Monitor		Syros	002371000					37°27'.00N 024°56'.00E	57	Operational	PS	24 hrs	JRCC Piraeus
					Knossos						35°17'.00N 024°53'.00E	87				
		Patmos		37°18'.00N 026°32'.00E	46											
Monitor	Moustakos	002371000	35°18'.00N 023°37'.00E	84	Operational	PS	24 hrs	JRCC Piraeus								
	Tsoukalas		40°23'.00N 023°28'.00E	68												
	Faistos		35°00'.00N 025°12'.00E	84												
	Astypalea		36°36'.00N 028°26'.00E	59												
	Karpathos		35°28'.00N 027°10'.00E	66												
	Brochas Kritis		35°19'.00N 025°44'.00E	65												
	Lichada		38°52'.00N 022°53'.00E	60												
	Skiros		38°50'.00N 024°30'.00E	68												
	Andros		37°56'.00N 024°46'.00E	55												
	Milos		36°41'.00N 024°23'.00E	78												

NAV/MET Area	Country	VHF DSC Coast Station								RCC Associated
		Type	Name	MMSI	Position	Range (NM)	Status of implementation	Purpose (SD/PS)	Watch hours on CH 70	
III (cont.)	Iran (Islamic Republic of)	Main	Nowshahr Radio (Caspian Sea)	004225600	36°39'.05N 051°30'.05E	30	Operational	PS	24 hrs	
		Main	Anzal Radio (Caspian Sea)	004225500	37°28'.06N 049°27'.06E	30				
		Main	Amir Abad Radio (Caspian Sea)	004225601	36°51'.04N 048°17'.00E	30				
		Main	Neka Radio (Caspian Sea)	004224602	36°50'.32N 053°16'.17E	30				
			Kiyashahr (Remotely control from Anzali Radio) (Caspian Sea)	004225500	37°26'.38N 049°57'.08E	30				
	Israel		RCC Haifa	004280001	32°48'.01N 035°00'.00E	64	Operational	SD	24 hrs	RCC Haifa
			RCC Haifa	004280002	31°28'.01N 034°38'.00E	30	Operational	SD	24 hrs	RCC Haifa
	Italy	Main	Rome	002470001	-	-	Operational	PS	24 hrs	
		Monitor	Conconello		45°40'.00N 013°47'.00E	53				MRSC Trieste
			Piancavallo		46°05'.00N 012°32'.00E	70				
			Monte Cero		45°15'.00N 011°40'.00E	58				MRSC Venezia
			Ravenna Bassette		44°24'.00N 012°12'.00E	20				MRSC Ravenna
			Forte Garibaldi		43°36'.00N 013°31'.00E	39				MRSC Ancona
			Monte Conero		43°33'.00N 013°26'.00E	64				
			Monte Secco		42°58'.00N 013°52'.00E	39				
Silvi Paese				42°33'.00N 014°05'.00E	44					
Porto Cervo Eliporto				41°08'.00N 009°32'.00E	24					
Monte Moro				41°06'.00N 009°30'.00E	57	MRSC Cagliari				
Monte Limbara				40°51'.00N 009°10'.00E	70					
Osilo				40°44'.00N 008°40'.00E	70					
		Campu Spina		39°22'.00N 008°34'.00E	70					
		Margine Rosso		39°13'.00N 009°14'.00E	22					
		Monte Serpeddi		39°22'.00N 009°17'.00E	70					
		Badde Urbara		40°09'.00N 008°37'.00E	70					
		Monte Tului		40°15'.00N 009°35'.00E	70					
		Monitor	Monte Paradiso	002470001	42°05'.00N 011°51'.00E	52	Operational	PS	24 hrs	MRSC Roma
		Monte Cavo		41°45'.00N 012°42'.00E	70					
	Formia Ascatiello		41°15'.00N 013°36'.00E	30						
	Monte Argentario		42°23'.00N 011°10'.00E	70	MRSC Livorno					
	Gorgona		43°25'.25N 009°53'.83E	47	MRSC Livorno					
	Monte Nero		43°29'.00N 010°21'.00E	51						
	Zoagli		44°19'.00N 009°18'.00E	38	MRSC Genova					

NAV/MET Area	Country	VHF DSC Coast Station								RCC Associated					
		Type	Name	MMSI	Position	Range (NM)	Status of implementation	Purpose (SD/PS)	Watch hours on CH 70						
III (cont.)	Italy (cont.)		Castellaccio		44°25'.00N 008°56'.00E	53	Operational	PS	24 hrs						
			Monte Bignone		43°52'.00N 007°43'.00E	70									
		Main	Palermo	002470002	-	-									
		Monitor	Monte Calvario		42°04'.00N 014°39'.00E	52					MRSC Ancona MRSC Bari				
			Abbate Argentò		40°52'.00N 017°17'.00E	54									
			Monte Parano		40°26'.00N 017°25'.00E	35									
			Monte Sardo		39°52'.00N 018°20'.00E	39									
			Casa D'orso		41°49'.00N 015°59'.00E	70									
			Capo Colonna		39°01'.00N 017°09'.00E	37						MRSC Reggio Calabria			
			Punta Stilo		38°26'.83N 016°34'.68E	26									
			Capo dell'Armi		36°57'.35N 015°40'.82E	30									
			Serra del Tuono		40°02'.00N 015°42'.00E	70									
			M. Titolo		40°00'.00N 016°35'.00E	55									
			M. Mancuso		39°00'.00N 016°13'.00E	70									
			Ustica		38°42'.00N 013°10'.00E	43						MRSC Palermo			
			Monte Erice		38°02'.14N 012°35'.45E	70									
			Pantelleria		36°46'.00N 012°01'.00E	70									
			Lampedusa		35°31'.00N 012°33'.00E	27									
			M. San Calogero		37°31'.00N 013°07'.00E	54									
			Gela C.po Soprano		37°04'.00N 014°14'.00E	25									
			M. Pellegrino		38°09'.00N 013°21'.00E	68									
			Cefalù		38°01'.00N 013°57'.00E	55									
			Siracusa Belvedere		37°05'.00N 015°12'.00E	42									
			Augusta Campolato Alto		37°16'.00N 015°12'.00E	32							MRSC Catania		
			Forte Spuria		38°16'.00N 015°37'.00E	33									
			M. Lauro		37°06'.00N 014°49'.00E	70									
			Capri		40°33'.00N 014°15'.00E	50						MRSC Napoli			
			Napoli Posillipo		40°48'.00N 014°11'.00E	36									
		Varco del Salice		40°17'.00N 015°02'.00E	69										
		Lebanon	Main	Beirut Radio	004501000	33°50'.00N 035°31'.00E					23	Operational	SD/PS	24 hrs	Lebanese Army
		Malta	Main	Malta Radio Luqa	002150100	35°51'.30N 014°29'.30E					50	Operational	SD	24 hrs	RCC Malta
		Republic of Montenegro	Main	Bar Radio	002620001	42°03'.15N 019°09'.20E					50	Operational	PS	24 hrs	MRCC - Bar
			Monitor	Obosnik	002620002	42°24'.32N 018°36'.54E					50				

NAV/MET Area	Country	VHF DSC Coast Station								RCC Associated
		Type	Name	MMSI	Position	Range (NM)	Status of implementation	Purpose (SD/PS)	Watch hours on CH 70	
III (cont.)	Romania	Main	Constanta Radio, Agigea	002640570	44°06'.18N 028°38'.00E	25	Operational	PS	24 hrs	Constanta Harbour's Master
		Monitor	Constanta Radio, Enisasla		44°51'.15N 028°52'.00E	44				
			Constanta Radio, Sfintu Gheorghe		44°54'.00N 029°36'.00E	21				
			Constanta Radio, Mahmudia		45°05'.00N 029°04'.00E	43				
			Constanta Radio, Sulina		45°09'.00N 029°46'.00E	23				
			Constanta Radio, Tuzla		43°59'.00N 028°40'.00E	27				
	Russian Federation	Main	Novorossiysk	002734411	44°41'.00N 037°47'.00E	26	Operational	SD	24 hrs	MRCC Novorossiysk
		Monitor	Doob		44°36'.00N 037°58'.00E	51				
			Anapa	44°50'.00N 037°21'.00E	52					
		Main	Sochi	002731108	43°32'.00N 039°51'.00E	71	Operational	SD	24 hrs	MRCC Novorossiysk
		Main	Tuapse	002734413	44°07'.00N 039°03'.00E	46.4	Operational	SD	24 hrs	MRCC Novorossiysk
		Main	Eisk	002734422	46°43'.00N 038°16'.00E	23	Operational	SD	24 hrs	MRSC Taman
		Monitor	Kosa Dolgaya		46°40'.00N 037°45'.00E	25				
		Monitor	Primorsko-Akhtarsk		46°02'.00N 038°11'.00E	25				
		Main	Taganrog	002734487	47°12'.00N 038°57'.00E	23	Operational	SD	24 hrs	MRSC Taman
		Monitor	Lotspost	002734487	47°06'.00N 038°19'.00E	21.6	Operational	SD	24 hrs	MRSC Taman
		Main	Temryuk	002734446	45°19'.00N 037°13'.00E	28	Operational	SD	24 hrs	MRSC Taman
		Main	Astrakhan (Caspian Sea)	002734419	46°19'.00N 047°58'.00E	22.5	Operational	SD	24 hrs	MRCC Astrakhan
		Monitor	Port of Olja	002734421	45°47'.00N 047°33'.00E	20	Operational	SD	24 hrs	MRCC Astrakhan
		Monitor	Iskusstvennyi		45°23'.00N 047°47'.00E	25				
Main	Makhachkala (Caspian Sea)	002734423	42°59'.00N 047°30'.00E	23	Operational	SD	24 hrs	MRCC Astrakhan		
Slovenia	Main	MRCC Koper	002780200	45°33'.00N 013°44'.00E	85	Operational	SD	24 hrs	MRCC Koper	

NAV/MET Area	Country	VHF DSC Coast Station								RCC Associated
		Type	Name	MMSI	Position	Range (NM)	Status of implementation	Purpose (SD/PS)	Watch hours on CH 70	
III cont.)	Spain	Main	Málaga CCR	002241023	36°36'.15N 004°35'.44W	35	Operational	SD	24 hrs	MRCC Tarifa
		Monitor	Tarifa		36°03'.30N 005°33'.00W	35	Operational	SD	24 hrs	
			Motril		36°52'.40N 002°48'.04W	35				MRCC Almería
			Cabo Gata		36°45'.28N 002°10'.14W	35				
			Melilla		35°19'.00N 002°57'.00W	35				
		Main	Valencia	002241024	-	-	Operational	SD	24 hrs	MRCC Valencia
		Monitor	Bagur		41°56'.44N 003°13'.42E	35				MRCC Barcelona
			Barcelona		41°25'.05N 002°06'.57E	35				
			Tarragona		41°20'.43N 001°32'.25E	35				MRSC Tarragona
			Castellón		39°52'.16N 000°19'.27W	35				MRCC Valencia
			Cabo La Nao		38°43'.24N 000°09'.40E	35				MRCC Valencia
			Alicante		38°19'.39N 000°42'.00W	35				
			Cartagena		37°34'.52N 000°57'.53W	35				MRSC Cartagena
	Palma de Mallorca			39°44'.12N 002°42'.51E	35	MRCC Palma				
	Ibiza			38°54'.33N 001°16'.27E	35					
	Menorca			39°59'.10N 004°06'.50E	35					
	Syria	Main	Lattakia Radio	-	35°32'.05N 035°46'.00E	50	Operational	PS	24 hrs	---
		Main	Tartous Radio	-	34°54'.05N 035°51'.05E	50				
	Turkey	Main	Samsun	002712000	-	50-70	Operational	PS	24 hrs	MSRCC Ankara
		Monitor	Yildiztepe R/L		41°05'.47N 037°01'.40E					
			Dikmen R/L		38°16'.09N 040°55'.30E					
			Akcaabat R/L		41°35'.44N 039°27'.06E					
Pazar R/L				41°08'.56N 040°49'.07E						
Dütmen R/L				41°26'.53N 035°28'.53E						
Zonguldak R/L				41°23'.39N 031°49'.56E						
Inebolu R/L				41°53'.27N 033°43'.06E						
Main		Istanbul	002711000	-	50-70	Operational	PS	24 hrs	MSRCC Ankara	
Monitor		Akçakoca R/L		41°58'.32N 031°12'.25E						
		Keltepe TV		40°38'.36N 030°06'.03E						
	Camlica R/L		41°01'.51N 029°04'.15E							
	Sarköy R/L		40°41'.19N 027°10'.41E							

NAV/MET Area	Country	VHF DSC Coast Station								RCC Associated
		Type	Name	MMSI	Position	Range (NM)	Status of implementation	Purpose (SD/PS)	Watch hours on CH 70	
III (cont.)	Turkey (cont.)		Mahyadag TV		41°47'.03N 027°37'.10E					
			Kayalidag TV		39°58'.02N 026°38'.10E					
			Akdag TV		38°33'.00N 026°30'.00E					
			Bandirma R/L		40°21'.11N 027°53'.41E					
			Ayvalik R/L		39°18'.29N 026°41'.26E					
		Main	Antalya	002713000	-	50-70	Operational	PS	24 hrs	MSRCC Ankara
		Monitor	Kazakin R/L		36°50'.15N 027°05'.45E					
			Dilektepe TV		37°31'.43N 027°15'.31E					
			Palamut R/L		36°45'.26N 028°13'.00E					
			Yumrutepe R/L		36°15'.13N 029°27'.28E					
	Markiz R/L			36°43'.00N 030°29'.00E						
	Monitor	Cobandede R/L	002713000	36°31'.11N 036°15'.20E	50-70	Operational	PS	24 hrs	MSRCC Ankara	
		Bodrum R/L		37°04'.06N 027°26'.37E						
		Oren PTT		37°02'.21N 027°57'.19E						
		Anamur R/L		36°04'.54N 032°49'.47E						
	Ukraine	Main	Odesa	002723660	46°25'.04N 030°45'.60E	23	Operational	SD	24 hrs	MRCC Odesa
		Main	VTS Odesa	002723671	46°29'.46N 030°45'.51E	24	On trial			
		Main	Yuzhnyy	002723655	46°37'.00N 031°03'.00E	25				
		Main	VTS Illichivs'k	002723661	46°19'.25N 030°40'.70E	20	Operational			
		Main	Kerch	002723659	45°21'.00N 036°32'.00E	25				
Main		Theodosia	002723663	45°01'.35N 035°23'.00E	35					
Main		VTS Striletskiy	002723673	44°36'.70N 033°28'.56E	20					
Main		Mariupol	002723650	47°03'.00N 037°30'.00E	20					
Main		VTS Mariupol	002723670	47°03'.32N 037°30'.48E	22					
Main		Berdiansk	002723672	46°45'.00N 036°46'.00E	17					
Main		Sevastopol	N. I.	46°26'.34N 034°01'.39E	90	Planned [2005]	SD	24 hrs	MRCC Odesa	
Main		VTS Ochakiv	002723665	46°36'.06N 031°33'.10E	20	Operational				
Main		VTS Rus'ka Beak	002723666	46°44'.85N 031°56'.20E	21					
IV	Bermuda (United Kingdom)	Main	Bermuda Harbour	003100001	32°23'.00N 064°41'.00W	30	Operational	SD	24 hrs	RCC Bermuda

NAV/MET Area	Country	VHF DSC Coast Station								RCC Associated
		Type	Name	MMSI	Position	Range (NM)	Status of implementation	Purpose (SD/PS)	Watch hours on CH 70	
IV (cont.)	Canada	Main	Sydney MCTS	003160017	46°11'.00N 059°53'.00W	40	Operational	SD	24 hrs	JRCC Halifax
		Monitor	Cape North		47°01'.00N 060°26'.00W	40				
			Kilkenny Lake		46°13'.00N 060°10'.00W	40				
			St. Columba		46°00'.00N 060°51'.00W	40				
			Cheticamp		46°35'.00N 061°00'.00W	40				
			Point Escuminac		47°04'.00N 064°48'.00W	40				
			North Cape		47°03'.00N 064°00'.00W	40				
			Cape Egmont		46°24'.00N 064°08'.00W	40				
		Montague	46°12'.00N 062°40'.00W	40						
		Main	Port aux Basques MCTS	003160018	--	40	Operational	SD	24 hrs	JRCC Halifax
		Monitor	Table Mountain		47°41'.14N 059°45'.32W	40				
			Pine Tree		48°36'.00N 058°40'.00W	40				
			Ramea Island		47°31'.00N 057°25'.00W	40				
			Point Riche		50°42'.00N 057°25'.00W	40				
			Bonne Bay		49°36'.00N 057°57'.00W	40				
			Mount Moriah		48°58'.00N 058°03'.00W	40				
		Main	Rivière-au-Renard MCTS	003160025	----	40	Operational	SD	24 hrs	JRCC Halifax
		Monitor	Cap-aux-Meules		47°23'.00N 061°52'.00W	40				
			Forillon		48°50'.00N 064°16'.00W	40				
			Heath Point		49°05'.00N 061°42'.00W	40				
			Havre St. Pierre		50°16'.00N 063°41'.00W	40				
			Natashquan		50°09'.00N 061°48'.00W	40				
			La Romaine		50°13'.00N 060°41'.00W	40				
			Harrington Harbour		50°30'.00N 059°29'.00W	40				
			Carleton		48°08'.00N 066°07'.00W	40				
			Newport		48°14'.00N 064°48'.00W	40				
		Main	Placentia MCTS	003160019	----	40	Operational	SD	24 hrs	JRCC Halifax
		Monitor	Fortune Head		47°04'.00N 055°51'.00W	40				
			St. Lawrence		46°55'.00N 055°23'.00W	40				
			Arnold's Cove		47°47'.00N 054°00'.00W	40				
			Freshwater Hill		47°16'.00N 053°59'.00W	40				
			Cuslett		46°58'.00N 054°09'.00W	40				
Cape Pine	46°37'.00N 053°32'.00W		40							
Bay L'Argent	47°32'.00N 054°52'.00W		40							
Hermitage	47°34'.00N 055°57'.00W		40							

NAV/MET Area	Country	VHF DSC Coast Station								RCC Associated
		Type	Name	MMSI	Position	Range (NM)	Status of implementation	Purpose (SD/PS)	Watch hours on CH 70	
IV (cont.)	Canada (cont.)	Main	Halifax MCTS	003160016	----	40	Operational	SD	24 hrs	JRCC Halifax
		Monitor	Fox Island		45°20'.00N 061°05'.00W	40				
			Ecum Secum		44°58'.00N 062°09'.00W	40				
			Halifax		44°41'.05N 063°36'.58W	40				
			Sambro		44°28'.00N 063°37'.00W	40				
			Kingsburg		44°17'.00N 064°17'.00W	40				
		Main	Saint John MCTS	003160015	----	40	Operational	SD	24 hrs	JRCC Halifax
		Monitor	Saint John		45°14'.00N 065°59'.00W	40				
			Lockport		43°40'.00N 065°08'.00W	40				
			Yarmouth		43°45'.00N 066°07'.00W	40				
			Tiverton		44°24'.00N 066°14'.00W	40				
			Grand Manan		44°36'.00N 066°54'.00W	40				
			Cape Blomidon		45°14'.00N 064°24'.00W	40				
		Scotch Mountain		45°46'.00N 065°48'.00W	40					
		Main	St. John's MCTS	003160020	47°36'.00N 052°40'.00W	40	Operational	SD	24 hrs	JRCC Halifax
		Monitor	Saint John		45°14'.00N 065°59'.00W	40				
			Victoria		47°50'.00N 053°18'.00W	40				
			Cape Bonavista		48°42'.00N 053°17'.00W	40				
			Lumsden		49°17'.00N 053°35'.00W	40				
		Main	St. Anthony MCTS	003160021	----	40	Operational	SD	24 hrs	JRCC Halifax
		Monitor	Twillingate		49°41'.00N 054°48'.00W	40				
			Comfort Cove		49°16'.43N 054°52'.53W	40				
			Conche		50°54'.00N 055°53'.00W	40				
			L'Anse aux Meadows		51°34'.00N 055°30'.00W	40				
			Fox Harbour		52°22'.00N 055°39'.07W	40				
		Main	Labrador MCTS	003160022	--	40	Operational	SD	24 hrs	JRCC Halifax
		Monitor	Nain		56°33'.00N 061°43'.00W	40				
			Cartwright		53°42'.00N 057°02'.00W	40				
Hopedale			55°27'.00N 060°13'.00W	40						
Main	Les Escoumins MCTS	003160026	----	40	Operational	SD	24 hrs	MRSC Quebec		
Monitor	Lac Daigle		50°17'.00N 066°19'.00W	40						
	Grosses-Roches		48°55'.00N 067°07'.00W	40						
	Mont-Joli		48°37'.00N 068°14'.00W	40						
	Sacré-Coeur		48°13'.00N 069°52'.00W	40						
	Cap a l Est		48°23'.00N 070°41'.00W	40						
	Mont-Louis		49°13'.00N 065°46'.00W	40						
Main	Montreal MCTS	003160028	---	40	Operational	SD	24 hrs	MRSC Quebec		

NAV/MET Area	Country	VHF DSC Coast Station								RCC Associated
		Type	Name	MMSI	Position	Range (NM)	Status of implementation	Purpose (SD/PS)	Watch hours on CH 70	
IV (cont.)	Canada (cont.)	Monitor	Mont Saint- Bruno		45°33'.00N 073°20'.00W	40				
			Mont Rigaud		45°27'.00N 074°18'.00W	40				
			Sorel		46°03'.00N 073°07'.00W	40				
			L'Acadie		45°19'.00N 073°19'.00W	40				
		Main	Québec MCTS	003160027	---	40	Operational	SD	24 hrs	MRSC Quebec
		Monitor	Lauzon		46°49'.00N 071°10'.00W	40				
			Trois-Rivieres		46°24'.00N 072°27'.00W	40				
			Mont Bélair		46°49'.00N 071°30'.00W	40				
			Montmagny		46°56'.00N 070°31'.00W	40				
			Rivière-du-Loup		47°45'.00N 069°36'.00W	40				
		Main	Prescott MCTS	003160029	---	40	Operational	SD	24 hrs	JRCC Trenton
		Monitor	Cornwall		45°01'.00N 074°44'.00W	40				
			Cardinal		44°47'.00N 075°25'.00W	40				
			Kingston		44°16'.00N 076°41'.00W	40				
			Cobourg		44°04'.00N 078°13'.00W	40				
			Trafalgar		43°30'.00N 079°44'.00W	40				
			Fonthill		43°03'.00N 079°19'.00W	40				
			Orillia		44°35'.00N 079°18'.00W	40				
			Main		Sarnia MCTS	003160030				
		Monitor	Sarnia		43°01'.00N 082°11'.00W	40				
			Kincardine		44°07'.00N 081°42'.00W	40				
			Leamington		42°04'.00N 082°40'.00W	40				
			Port Burwell		42°35'.00N 080°36'.00W	40				
			Grande Pointe		42°23'.00N 082°24'.00W	40				
			Rondeau		42°25'.00N 081°51'.00W	40				
		Main	Thunder Bay MCTS	003160031	----	40	Operational	SD	24 hrs	JRCC Trenton
		Monitor	Thunder Bay		48°26'.00N 089°18'.00W					
			Horn		48°49'.00N 087°21'.00W	40				
Bald Head	47°40'.00N 084°48'.00W		40							
Sault Ste. Marie	46°32'.00N 084°35'.00W		40							
Silver Water	45°54'.00N 082°55'.00W		40							
Wiarton	44°45'.00N 081°07'.00W		40							
Meaford	44°31'.00N 080°34'.00W		40							
Tobermory	45°10'.00N 081°30'.00W		40							
Killarney	45°58'.00N 081°29'.00W		40							
Pointe au Baril	45°34'.00N 080°19'.00W		40							

NAV/MET Area	Country	VHF DSC Coast Station								RCC Associated
		Type	Name	MMSI	Position	Range (NM)	Status of implementation	Purpose (SD/PS)	Watch hours on CH 70	
IV (cont.)	Curaçao (Netherlands)	Main	Seru Gracia (Curaçao)	003061000	12°20'.00N 069°08'.00W	40	Operational	PS	24 hrs	JRCC Curaçao
		Monitor	Sibu Rincon (Bonaire, Netherlands)		12°14'.00N 068°20'.00W	30				
			Mt. Scenery (Saba, Netherlands)		17°38'.00N 063°14'.00W	70				
			Jamanota (Aruba)		12°29'.00N 069°56'.00W	35				
	Jamaica	Main	HMJS Cagway Port Royal	N. I.	-	-	Planned [2000]	SD	24 hrs	Jamaica Defence Force
		Monitor	Catherine's Peak		18°03'.00N 076°42'.00W	112				
			Flower Hill		18°59'.00N 077°51'.00W	70				
	Huntley		18°05'.00N 078°15'.00W	92						
	Mexico	Main	Tampico	003450110	22°12'.55N 097°50'.45W	80	Operational	PS	24 hrs	MRCC Mexico, Mexican Navy
		Monitor	Veracruz	003450310	19°06'.53N 096°08'.03W	80	Operational			
			Chetumal	003451120	18°30'.00N 088°17'.08W	80	Operational			
			Cozumel	003451110	20°28'.28N 086°58'.18W	80	Operational			
			Cd. del Carmen	003450710	18°39'.40N 091°50'.23W	80	Operational			
		Monitor	Progreso	003450910	21°16'.08N 089°41'.47W	80	Operational	PS	24 hrs	
			Coatzacoalcos	003450320	18°09'.36N 094°26'.51W	80	Operational			
			La Pesca	003450120	23°46'.53N 097°47'.00W	80	Planned [2006]			
			Tuxpan	003450330	20°57'.26N 097°21'.27W	80	Planned [2005]			
			Campeche	003450720	18°48'.08N 090°51'.09W	80	Planned [2006]			
			Puerto Juárez	003451130	21°01'.11N 086°49'.11W	80	Planned [2005]			
	United States	Main	Sector Northern New England	003669921	43° 38'.00N 070° 14'.00W	20	Operational	SD	24 hrs	Boston
Main		Sector Boston	003669901	42° 22'.00N 071° 03'.00W	20	Operational				
Main		Sector Southeastern New England	003669928	41° 31'.00N 070° 40'.00W	20	Operational				
Main		Sector New York	003669929	40° 36'.00N 074° 03'.00W	20	Operational				
Main		Sector Long Island	003669931	41° 16'.00N 072° 54'.00W	20	Operational				
Main		Sector Hampton Roads	003669922	36° 53'.00N 076° 21'.00W	20	Operational				
Main		Sector Baltimore	003669961	39° 11'.00N 076° 34'.00W	20	Operational				
Main		Sector Delaware Bay	003669905	39° 56'.00N 075° 08'.00W	20	Operational				
Main		Sector North Carolina	003669906	34° 41'.00N 076° 40'.00W	20	Operational				
Main	Sector Charleston	003669907	32° 50'.00N 079° 56'.00W	20	Operational					

NAV/MET Area	Country	VHF DSC Coast Station								RCC Associated	
		Type	Name	MMSI	Position	Range (NM)	Status of implementation	Purpose (SD/PS)	Watch hours on CH 70		
IV (cont.)	United States (cont.)	Main	Sector Jacksonville	003669891	30° 23'.00N 081° 26'.00W	20	Operational	SD	24 hrs	Miami	
		Main	Sector Key West	003669918	24° 33'.00N 081° 47'.00W	20	Operational	SD	24 hrs	Miami	
		Main	Sector Miami	003669919	25° 46'.00N 080° 08'.00W	20	Operational	SD	24 hrs	Miami	
		Main	Sector St Petersburg	003669917	27° 45'.00N 082° 37'.00W	20	Operational	SD	24 hrs	Miami	
		Main	Sector San Juan	003669992	18° 27'.00N 066° 06'.00W	20	Planned 2013	SD	24 hrs	RSC San Juan/ RCC Miami	
		Main	Sector Mobile	003669914	30° 39'.00N 088° 03'.00W	20	Operational	SD	24 hrs	New Orleans	
		Main	Sector Corpus Christi	003669916	27° 42'.00N 097° 16'.00W	20	Operational	SD	24 hrs	New Orleans	
		Main	Sector Houston-Galveston	003669915	29° 43'.00N 095° 15'.00W	20	Operational	SD	24 hrs	New Orleans	
	Main	Sector New Orleans	003669908	29° 57'.00N 090° 02'.00W	20	Operational	SD	24 hrs	New Orleans		
	Venezuela		TBD				Planned [1999]				
V	NONE										
VI	Argentina	Main	Argentina Radio	007010111	34°36'.00S 058°28'.00W	35	Operational	PS	24 hrs	MRCC Buenos Aires	
		Main	Mar del Plata	007010221	38°03'.00S 057°32'.00W	35		SD		MRCC Puerto Belgrano	
		Main	Buenos Aires PNA Radio	007010001	34°36'.30S 058°22'.00W	35	Operational	SD	24 hrs	MRSC Rio de la Plata	
		Main	Mar del Plata PNA Radio	007010003	38°03'.00S 057°32'.00W	35				MRSC Mar del Plata	
		Main	Comodoro Rivadavia PNA Radio	007010008	45°51'.00S 067°25'.00W	35				MRSC Comodoro Rivadavia	
		Main	Rio Gallegos PNA Radio	007010010	51°37'.00S 069°03'.29W	35				MRSC Rio Gallegos	
		Main	San Blas PNA Radio	007010006	40°33'.00S 062°14'.00W	35				MRSC Bahia Blanca	
		Main	Ushuaia PNA Radio	007010011	54°48'.00S 068°18'.00W	35				MRSC Ushuaia	
	Uruguay	Main	MontevideoArmada Radio	007703870	34°56'.00S 056°09'.00W	30					MRCC Uruguay
		Monitor	Carmelo Radio		33°59'.00S 058°17'.00W	30					
			Colonia Radio		34°28'.00S 057°50'.00W	30					
			Piriapolis Radio		34°52'.00S 055°16'.00W	30					
			Chafalote Radio		34°28'.00S 054°26'.00W	30					
			Santa Teresa Radio		34°00'.00S 053°33'.00W	30					

NAV/MET Area	Country	VHF DSC Coast Station								RCC Associated
		Type	Name	MMSI	Position	Range (NM)	Status of implementation	Purpose (SD/PS)	Watch hours on CH 70	
VII	Angola	Main	Luanda Radio		N.I.	N.I.	Planned	N. I.	N. I.	
	Comoros	Main	Moroni Radio		-	-	Planned [N. I.]	N. I.	N. I.	
		Monitor	Qussoudjou Radio		N.I.	N.I.				
	Madagascar	Main	Toamasina Radio		N.I.	N.I.	Planned [N. I.]	N. I.	N. I.	
		Main	Mahajanga Radio		N.I.	N.I.				
		Main	Toliara Radio		N.I.	N.I.				
Mozambique	Main	Maputo Radio		N.I.	N.I.	Planned [N. I.]	N. I.	N. I.		
VIII	India	Main	Daman	004192201	20°25'.00N 072°52'.00E	25	Operational	SD	24hrs	MRCC Mumbai
			Porbandar	004192202	21°38'.00N 069°37'.00E	25		SD	24hrs	
			Mumbai	004192203	18°55'.00N 072°50'.00E	25		SD	24hrs	MRCC Chennai
			New Mangalore	004192204	12°55'.00N 074°48'.00E	25		SD	24hrs	
			Kochi	004192205	09°58'.00N 076°16'.00E	20		SD	24hrs	
			Goa	004192206	15°25'.00N 073°48'.00E	25		SD	24hrs	
			Okha	004192207	22°28'.00N 069°05'.00E	20		SD	24hrs	
			Chennai	004194401	13°06'.00N 080°18'.00E	25		SD	24hrs	
			Vishakhapatnam	004194402	17°41'.00N 083°17'.00E	20		SD	24hrs	
			Paradip	004194403	20°16'.00N 086°42'.00E	25		SD	24hrs	
			Haldia	004194404	22°02'.00N 088°06'.00E	25		SD	24hrs	
			Tuticorin	004194405	08°45'.00N 078°12'.00E	20		SD	24hrs	
			Mandapam	004194406	09°17'.00N 079°05'.00E	20		SD	24hrs	
			Diglipor	004194407	13°18'.00N 093°04'.00E	25		SD	24hrs	
	Campbell Bay	004194408	07°00'.00N 093°55'.00E	30	SD	24hrs				
	Port Blair	004194409	11°41'.00N 092°46'.00E	30	SD	24hrs	MRCC Port Blair			
	Kenya	Main	Mombasa Radio		N. I.	N. I.	Planned [N. I.]	N. I.	N. I.	
		Monitor	Malindi Radio		N. I.	N. I.				
			Msambweni Radio		N. I.	N. I.				
	Mauritius		Cap Malheureux	006452700	19°59'.00S 057°36'.00E	30	Operational	SD	24 hrs	3BM
		Belle Mare	006452700	20°11'.00S 057°46'.00E	30	Operational	SD	24 hrs	3BM	
		Souillac	006452700	20°30'.00S 057°31'.00E	30	Operational	SD	24 hrs	3BM	
		Albion	006452700	20°12'.00S 057°24'.00E	30	Operational	SD	24 hrs	3BM	
Myanmar	-	Yangon Radio	005060100	16°42'.00N 096°17'.00E	25	Operational	SD	24 hrs		
	-	Myeik Radio	005060200	12°26'.00N 098°36'.00E	25					
Seychelles	Main	Seychelles Radio		N. I.	N. I.	Planned [N. I.]	N. I.	N. I.		
Tanzania	Main	Dar-es-Salaam Radio		N. I.	N. I.	Planned [N. I.]	N. I.	N. I.		
	Monitor	Zanzibar Radio		N. I.	N. I.					

NAV/MET Area	Country	VHF DSC Coast Station								RCC Associated
		Type	Name	MMSI	Position	Range (NM)	Status of implementation	Purpose (SD/PS)	Watch hours on CH 70	
VIII (cont.)	Tanzania (cont)		Mtwara Radio		N. I.	N. I.				
IX	Djibouti	Main	Djibouti Radio		N. I.	N. I.	Planned [N. I.]	N. I.	N. I.	
		Monitor	Pic du day Radio		N. I.	N. I.				
	Egypt	Main	Kosseir Radio	006221112	26°06'.00N 034°17'.00E	28.1	Operational	PS	24 hrs	RCC Cairo
		Monitor	Ras-Gharib		28°22'.00N 033°04'.00E	28.1				
			Zeitiya		27°49'.00N 033°34'.00E	28.6				
			Hurghada		27°15'.00N 033°48'.00E	28.1				
			Safaga		26°45'.00N 033°56'.00E	28.1				
			Sharm-El-Sheikh		27°52'.00N 034°18'.00E	23.8				
			Dahab		28°29'.00N 034°30'.00E	22.7				
	Iran (Islamic Republic of)	Main	Abbas Radio (Persian Gulf)	004225300	27°06'.06N 056°03'.48E	30	Operational	PS	24 hrs	
		Main	Jask Radio (Oman Sea)	004225308	25°38'.58N 057°45'.49E	30				
		Main	Khorramshahr Radio (ARVAND Rever)	004225101	30°20'.00N 048°22'.33E	30				
		Main	Busheh Radio (Persian Gulf)	004225200	28°59'.00N 050°49'.00E	30				
		Main	Deylm Radio (Persian Gulf)	004225205	30°34'.00N 050°09'.00E	30				
		Main	Genaveh Radio (Persian Gulf)	004225206	29°34'.00N 050°34'.00E	30				
		Main	Lavar Radio (Persian Gulf)	004225204	28°15'.08N 051°15'.14E	30				
		Main	Dayer Radio (Persian Gulf)	004225203	27°50'.00N 051°55'.00E	30				
		Main	Asaluyeh Radio (Persian Gulf)	004225202	27°28'.05N 052°36'.05E	30				
		Main	Chabahar Radio (Oman Sea)	004225400	25°18'.00N 060°35'.00E	30				
Main		Khomeini Radio (Persian Gulf)	004225100	30°25'.00N 049°03'.00E	30					
Main		Kish Radio (Persian Gulf)	004224303	26°34'.15N 054°00'.24E	30					
Main	Bahonar Radio (Persian Gulf)	004224301	27°07'.45N 056°12'.15E	30						
Main	Aftab Radio (Persian Gulf)	004224311	26°43'.10N 053°55'.31E	30						
Main	Qeshm Radio (Persian Gulf)	004224304	26°56'.50N 056°17'.07E	30						
Main	Lengeh Radio (Persian Gulf)	004224302	26°32'.46N 054°53'.15E	30						

NAV/MET Area	Country	VHF DSC Coast Station								RCC Associated
		Type	Name	MMSI	Position	Range (NM)	Status of implementation	Purpose (SD/PS)	Watch hours on CH 70	
IX (cont.)	Iran (Islamic Republic of) (cont.)	Main	Abadan Radio (ARVAND Rever)	004224102	30°19'.45N 048°16'.55E	30				
		Main	Khark Radio (Persian Gulf)	004224201	29°13'.50N 050°20'.22E	30				
		Main	Lengeh Radio (Persian Gulf)	004224302	26°32'.46N 054°53'.15E	30				
		Main	Abomusa Radio (Persian Gulf)	004225310	25°52'.14N 055°00'.38E	30				
			Pasabanar (Remotely control from Chavbahar Radio) (Persian Gulf)	004225400	25°46'.07N 061°25'.53E	30	Planned			
	Iraq	Main	Um Qasr	004250001	30.01.541N 47.56.473E	30	Operational	SD	24 hrs	
	Israel		RCC Haifa	004280003	29°34'.01N 034°57'.00E	25	Operational	SD	24 hrs	RCC Haifa
	Jordan	Main	Aqaba Radio	004381234	29°27'.00N 034°58'.00E	25	Planned [N. I.]	PS	24 hrs	Harbour Master, Aqaba
		Monitor	Aqaba Port Control		29°30'.00N 034°59'.00E	25				
	Oman	Main	Muscat		23°36'.00N 058°30'.00E	25 to 30	Planned [N. I.]	PS	N. I.	HQ Royal Air Force of Sultanate of Oman
	Pakistan	Main	Karachi	004634060	24°52'.00N 067°01'.00E	40	Planned [1998]	N. I.	N. I.	N. I.
		Main	Ormara	004634056	25°12'.00N 064°38'.00E	40	TBD			
		Main	Gwadar	004634052	25°08'.00N 064°20'.00E	40				
	Saudi Arabia	Main	Jeddah Radio	004030000	-	-	Operational	SD	24 hrs	RCC Riyadh
Monitor		Duba	27°21'.00N 035°42'.00E		33					
		Al Wajh	26°14'.00N 036°27'.00E		33					
		Umm Lajj	25°01'.00N 037°16'.00E		33					
		Yanbu	24°05'.00N 038°03'.00E		33					
		Rabigh	22°48'.00N 039°01'.00E		33					
		Sharm Abhur	21°43'.00N 039°06'.00E		33					
		Jiddah	21°14'.85N 039°09'.72E		30					
		Shuaiba	20°40'.00N 039°31'.00E		35					
		Al Lith	20°08'.00N 040°16'.00E		35					
		Qunfudah	19°07'.00N 041°05'.00E		33					
		Al Birk	18°12'.00N 041°32'.00E		35					
		Shuqaiq	17°43'.00N 042°01'.00E		35					

NAV/MET Area	Country	VHF DSC Coast Station								RCC Associated	
		Type	Name	MMSI	Position	Range (NM)	Status of implementation	Purpose (SD/PS)	Watch hours on CH 70		
IX (cont.)	Saudi Arabia (cont.)		Jizan		16°53'.00N 042°32'.00E	35					
			Khafji		28°26'.00N 048°29'.00E	33					
			Al Jubayl (Jubail)		27°00'.00N 049°39'.00E	33					
			Dammam		26°26'.00N 050°06'.00E	33					
			Half Moon Beach		26°15'.00N 050°10'.00E	33					
		Sudan	Main	Jebel Erba Radio		N. I.	N. I.	Planned [N. I.]	N. I.	N. I.	N. I.
		United Arab Emirates	Main	Emirates Radio		-	-	Planned [1995]	N. I.	N. I.	N. I.
			Monitor	Abu Dhabi Radio		24°28'.00N 054°22'.00E	N.I.				
				Fujeirah Radio		25°04'.00N 056°21'.00E	N.I.				
				Jebal Ali Radio		25°02'.00N 055° 06'.00E	N.I.				
				Khor Fakkan Radio		25°21'.00N 056°22'.00E	N.I.				
				Ras Al Khaimah Radio		25°47'.00N 055°59'.00E	N.I.				
			Monitor	Jebal Dhana Radio		24°06'.00N 052°44'.00E	N.I.	Planned [1995]	N. I.	N. I.	N. I.
				Umm Al Quwain Radio		25°32'.00N 055°32'.00E	N.I.				
	Zirku Radio			24°53'.00N 053°04'.00E	N.I.						
X	NONE										
XI	China	Main	Dalian Radio	004121300	38°50'.00N 121°31'.00E	25	Operational	PS	24 hrs	Liaoning MRCC	
		Main	Fuzhou Radio	004122600	26°02'.00N 119°18'.00E	25				Fujian MRCC	
		Main	Guangzhou Radio	004123100	23°08'.00N 113°29'.00E	25				Guangdong MRCC	
		Main	Haikou Radio	004123500	20°01'.00N 110°17'.00E	25				Haikou HAS	
		Main	Lianyungang Radio	004122300	34°42'.00N 119°18'.00E	25				Lianyungang MRCC	
		Main	Ningbo Radio	004122400	30°01'.00N 121°30'.00E	25				Ningbo HAS	
		Main	Qingdao Radio	004122200	36°10'.00N 120°28'.00E	25				Qingdao MRSC	
		Main	Quinhuangdao Radio	004121200	39°53'.00N 119°31'.00E	25				Heibei MRCC	
		Main	Shanghai Radio	004122100	31°06'.00N 121°32'.00E	25				Shanghai MRCC	
		Main	Tianjin Radio	004121100	39°03'.00N 117°25'.00E	25				Tianjin MRCC	
		Main	Xiamen Radio	004122700	24°35'.00N 118°06'.00E	25				Xiamen MRSC	
		Main	Yantai Radio	004121400	37°32'.00N 121°22'.00E	25				Yantai MRSC	
		Main	Zhanjiang Radio	004123300	21°09'.00N 110°21'.00E	25				Zhanjiang MRSC	

NAV/MET Area	Country	VHF DSC Coast Station								RCC Associated
		Type	Name	MMSI	Position	Range (NM)	Status of implementation	Purpose (SD/PS)	Watch hours on CH 70	
XI (cont.)	Guam (United States)	Main	Sector Guam	003669994	13°25'.00N 144°39'.00E	N. I.	Planned	SD	24 hrs	RSC Guam/ RCC Honolulu
	Indonesia	Main	Amboina	005250006	03°41'.57S 128°10'.40E	20	Operational	PS	24 hrs	MRSC Ambon
		Main	Atapupu	-	09°01'.30S 124°51'.40E	20	Planned			MRSC Kupang
		Main	Balikpapan	005250009	01°16'.15S 116°48'.30E	20	Operational			MRSC Balikpapan
		Main	Banabungi	-	05°30'.50S 122°50'.40E	20	Planned			MRSC Ujung Pandang
		Main	Banjarmasin	-	03°19'.40S 114° 35'.35E	20	Planned			MRSC Banjarmasin
		Main	Batu Ampar	005250012	01°09'.50N 104°00'.01E	20	Operational			MRSC Tanjung Pinang
		Main	Bawean	-	05°51'.20S 112°39'.20E	20	Planned			MRCC Surabaya
		Main	Belawan	005250003	03°43'.17N 098°40'.08E	20	Operational			MRSC Medan
		Main	Bengkulu	-	03°46'.30S 102°18'.31E	20	Planned			MRSC Palembang
		Main	Benoa	005250014	08°44'.40S 115°12'.32E	20	Planned			MRSC Denpasar
		Main	Biak	005250031	01°11'.10S 136°04'.36E	20	Operational	MRCC Biak		
		Main	Bima	-	08°26'.28S 118°43'.28E	20	Planned	MRSC Denpasar		
		Main	Bintuni	-	02°07'.11S 133°30'.04E	20		MRSC Sorong		
		Main	Bitung	005250005	01°26'.50N 125°10'.53E	20	Operational	PS	24 hrs	MRSC Manado
		Main	Celukan Bawamg	-	08°11'.23S 114°49'.49E	20	Planned			MRSC Palembang
		Main	Cigading	005250083	05°56'.05S 106°00'.23E	20	Planned			MRCC Jakarta
		Main	Cilacap	005250030	07°44'.25S 109°02'.23E	20	Operational			
		Main	Cirebon	005250032	06°43'.00S 108°34'.20E	20	Planned			MRCC Jakarta
		Main	Dabo Singkep	-	00°30'.10S 104°34'.00E	20				MRSC Pekanbaru
		Main	Donggala	-	00°40'.30S 119°44'.47E	20	Planned			MRSC Manado
		Main	Dumai	005250004	01°41'.10N 101°27'.20E	20	Operational			MRSC Pekanbaru
		Main	Ende	-	08°50'.20S 121°38'.38E	20	Planned			MRSC Kupang
		Main	Fak-Fak	005250026	02°56'.02S 132°17'.56E	20	Operational			MRSC Sorong
		Main	GN. Sitoli	-	02°16'.53N 097°37'.16E	20	Planned	MRSC Medan		
		Main	Gorontalo	-	00°30'.30N 123°03'.49E	20		MRSC Manado		
		Main	Gresik	-	07°09'.30S 112°35'.40E	20	Planned	MRCC Surabaya		
		Main	Jakarta	005250000	06°07'.28S 106°51'.16E	20		MRCC Jakarta		
		Main	Jambi	-	01°36'.50S 103°36'.51E	20		MRSC Padang		
		Main	Jayapura	005250007	02°31'.10S 140°43'.22E	20	Operational	MRSC Jayapura		
		Main	Kaimana	-	03°40'.00S 135°45'.15E	20	Planned	MRSC Sorong		
	Main	Kalabahi	-	08°13'.18S 124°30'.40E	20		MRSC Denpasar			

NAV/MET Area	Country	VHF DSC Coast Station								RCC Associated
		Type	Name	MMSI	Position	Range (NM)	Status of implementation	Purpose (SD/PS)	Watch hours on CH 70	
XI (cont.)	Indonesia (cont.)	Main	Kalianget	-	07°04'.05S 113°58'.42E	20				MRCC Surabaya
		Main	Kendari	005250019	03°58'.38S 122°35'.55E	20	Operational			MRCC Ujung Pandang
		Main	Kupang	005250010	10°12'.49S 123°37'.24E	20	Operational			MRSC Kupang
		Main	Lahewa	-	01°24'.00N 097°09'.20E	20	Planned			MRCC Ujung Pandang
		Main	Larantuka	-	08°20'.28S 122°59'.25E	20				MRSC Kupang
		Main	Lembar	005250022	08°43'.41S 116°04'.23E	20	Operational			MRSC Denpasar
		Main	Luwuk	-	00°56'.58S 122°47'.24E	20	Planned			MRSC Manado
		Main	Makassar	005250002	05°06'.30S 119°26'.20E	20	Operational			MRCC Ujung Pandang
		Main	Manokwari	005250023	00°51'.56S 134°04'.37E	20				MRCC Biak
		Main	Masalembo	-	05°34'.00S 114°27'.00E	20	Planned			MRCC Ujung Pandang
		Main	Maumere	-	08°37'.00S 122°13'.08E	20	Planned			MRSC Kupang
		Main	Manado	-	01°29'.47N 124°50'.41E	20				MRSC Manado
		Main	Meneng	-	08°07'.30S 114°23'.50E	20				MRCC Surabaya
		Main	Merauke	005250021	08°28'.47S 140°23'.38E	20	Operational			MRSC Merauke
		Main	Padang Bai	-	08°32'.00S 115°30'.28E	20	Planned	PS	24 hrs	MRSC Padang
		Main	Palembang	-	02°58'.08S 104°46'.44E	20				MRSC Palembang
		Main	Panarukan	-	07°41'.45S 113°56'.02E	20	Planned			MRCC Surabaya
		Main	Pangkal Balam	-	02°02'.07S 106°08'.00E	20				MRSC Tanjung Pinang
		Main	Panjang	005250013	05°28'.23S 105°19'.03E	20	Operational			MRSC Palembang
		Main	Parigi	-	00°48'.45N 120°10'.45E	20	Planned			MRSC Manado
		Main	Pontianak	005250016	00°01'.36N 109°17'.18E	20	Operational			MRSC Pontianak
		Main	Poso	-	01°22'.48N 120°45'.20E	20	Planned			MRSC Manado
		Main	Probolinggo	-	07°23'.00S 113°13'.00E	20				MRCC Surabaya
		Main	Pulang Pisau	-	02°45'.00S 114°15'.00E	20				MRSC Tanjung Pinang
		Main	Pulau Sambu	-	01°09'.08N 103°53'.58E	20	Planned			MRSC Tanjung Pinang
		Main	Rengat	-	00°28'.29S 102°41'.10E	20				
		Main	Sabang	-	05°04'.00N 095°21'.00E	20				MRSC Medan
		Main	Samarinda	-	00°30'.30S 117°09'.12E	20				MRSC Balikpapan

NAV/MET Area	Country	VHF DSC Coast Station								RCC Associated				
		Type	Name	MMSI	Position	Range (NM)	Status of implementation	Purpose (SD/PS)	Watch hours on CH 70					
XI (cont.)	Indonesia (cont.)	Main	Sampit	-	02°33'.26S 112°57'.24E	20	Operational	PS	24 hrs	MRSC Banjarmasin				
		Main	Sanana	005250025	02°03'.03S 125°58'.02E	20				MRSC Ambon				
		Main	Sei Kolak Kijang	005250029	00°51'.04N 104°36'.31E	20				MRSC Tanjung Pinang				
		Main	Selat Panjang	-	01°01'.31N 102°43'.10E	20	Planned			MRSC Tanjung Pinang				
		Main	Semarang	005250008	06°58'.35S 110°20'.50E	20	Operational			MRCC Surabaya				
		Main	Serui	-	01°53'.12S 136°14'.27E	20	Planned			MRCC Biak				
		Main	Siau	-	02°44'.00N 124°24'.01E	20	Operational			MRSC Manado				
		Main	Sibolga	005250028	01°43'.54N 098°47'.00E	20				MRSC Medan				
		Main	Sintete	-	01°11'.42N 109°03'.38E	20	Planned			MRSC Pontianak				
		Main	Sorong	005250011	00°53'.03S 131°16'.29E	20	Operational			MRSC Sorong				
		Main	Sunda Kelapa	-	06°07'.24S 106°48'.30E	20	Planned			MRCC Jakarta				
		Main	Surabaya	005250001	07°11'.05S 112°44'.08E	20	Operational			MRCC Surabaya				
		Main	Tahuna	005250024	03°35'.20N 125°30'.10E	20	Planned			MRSC Manado				
		Main	Tarakan	005250017	03°17'.20N 117°35'.25E	20	Operational			MRSC Balik Papan				
		Main	Tegal	-	06°51'.01S 109°08'.05E	20	Planned			MRCC Jakarta				
		Main	Teluk Bayur	-	01°00'.10S 100°21'.55E	20	Planned			MRSC Padang				
		Main	Teluk Dalam	-	00°33'.52N 097°49'.05E	20				MRSC Padang				
		Main	Tembilahan	-	00°19'.04S 103°09'.41E	20	Planned			MRSC Tanjung Pinang				
		Main	Ternate	005250020	00°47'.00N 127°21'.52E	20	Operational			MRSC Ambon				
		Main	TG Balai Karimun	-	00°59'.17N 103°26'.14E	20	Planned			MRSC Tanjung Pinang				
		Main	TG Uban	-	01°03'.05N 104°13'.27E	20	Planned			MRSC Tanjung Pinang				
		Main	Toli-Toli	-	01°03'.18N 120°48'.20E	20	Planned			MRSC Manado				
		Main	Tual	-	05°38'.00S 132°44'.27E	20	Operational			MRSC Ambon				
		Main	Olee Lheue	-	05°33'.42S 095°17'.10E	20				MRSC Manado				
		Main	Waingapu	-	09°39'.42S 120°15'.22E	20				MRSC Kupang				
		Malaysia	Monitor		Gunung Jerai	005330001	05°47'.00N 100°26'.00E			95	Operational	PS	24 hrs	MRCC Port Klang
					Gunung Berinchang	005330003	04°31'.00N 101°23'.00E			117				MRCC Port Klang
					Ulu Kali	005330004	03°26'.00N 101°47'.00E			114				
	Gunung Ledang				005330005	02°03'.00N 102°34'.00E	95							
	Tioman				005330006	02°48'.00N 104°12'.00E	27							

NAV/MET Area	Country	VHF DSC Coast Station								RCC Associated
		Type	Name	MMSI	Position	Range (NM)	Status of implementation	Purpose (SD/PS)	Watch hours on CH 70	
XI (cont.)	Malaysia (cont.)		Kuala Rompin	005330007	02°48'.00N 103°29'.00E	38	Operational	PS	24 hrs	MRCC Port Klang
			Kemuning	005330008	04°19'.00N 103°28'.00E	57				
			Kuala Terengganu	005330009	05°18'.00N 103°08'.00E	55				
		Machang	005330010	05°43'.00N 102°17'.00E	70					
		Kuching	005330011	01°35'.00N 110°11'.00E	85					
		Bintulu	005330012	03°13'.00N 113°05'.00E	48					
		Kota Kinabalu	005330013	06°02'.00N 116°12'.00E	75					
			Labuan	005330014	05°17'.00N 115°15'.00E	22				
	Philippines	Main	Manila	005480020.	14°35'.09N 121°01'.00E	25	PS	24 hrs	Manila	
			Bataan		14°38'.30N 121°28'.54E	25			Manila	
			Subic		14°52'.34N 120°17'.42E				Manila	
				Batangas		13°45'.00N 121°02'.37E	25		Batangas	
				Lucena		13°54'.00N 121°38'.00E	25			
				Calapan		13°25'.40N 121°11'.42E	25			
				San Jose		12°20'.00N 121°05'.00E	25			
				Romblon		12°34'.40N 122°16'.08E	25			
				Puerto Real		14°40'.15N 121°36'.47E	25			
				Iloilo		10°41'.22N 122°34'.19E	25		Iloilo	
				Bacalod		10°28'.41N 123°25'.20E	25			
				Roxas		11°36'.15N 122°42'.34E	25			
				Caticlan		11°56'.17N 121°57'.03E	25			
				San Jose de Buenavista		10°44'.17N 121°56'.16E	25			
				San Fernando		16°36'.31N 120°17'.42E	25		San Fernando	
				Sual		16°04'.33N 120°29'.20E	25			
				Currimao		17°59'.12N 120°29'.20E	25		San Fernando	
				Aparri		18°21'.35N 121°37'.49E	25		Aparri	
				Basco		20°26'.53N 121°58'.04E	25			
				Legaspi		13°08'.35N 123°45'.31E	25		Legaspi	
				Masbate		12°22'.12N 123°36'.57E	25			
				Sorsogon		12°58'.01N 124°00'.14E	25			
				Davao		07°08'.00N 125°40'.00E	25		Davao	
				General Santos		06°05'.34N 125°09'.16E	25			
				Sarangani		05°24'.45N 125°25'.32E	25			
			Mati		06°57'.06N 126°12'.54E	25				

NAV/MET Area	Country	VHF DSC Coast Station								RCC Associated
		Type	Name	MMSI	Position	Range (NM)	Status of implementation	Purpose (SD/PS)	Watch hours on CH 70	
XI (cont.)	Philippines (cont.)		Bislig		08°12'.54N 126°22'.40E	25				Puerto Princesa
			Cuyo		10°51'.08N 121°00'.24E	25				
			Coron		11°59'.29N 120°12'.42E	25				
			Liminang Cong		10°49'.37N 119°31'.03E	25				
			Brooke's Point		08°46'.20N 117°49'.57E	25				
			Cebu		10°16'.18N 123°53'.53E	25				Cebu
		Main	Tacloban		11°03'.54N 125°01'.24E	25	Operational	PS	24 hrs	
			Maasin		10°07'.54N 124°50'.08E	25				
			Catbalogan		11°46'.27N 123°52'.48E	25				
			Tagbilaran		09°38'.56N 123°50'.50E	25				Tagbilaran
			Zamboanga		06°54'.13N 122°04'.16E	25				Zamboanga
			Jolo		06°03'.22N 121°00'.00E	25				
			Pagadian		07°49'.06N 123°26'.20E	25				
			Mapun		06°58'.21N 118°30'.33E	25				
			Cotabato		07°12'.17N 124°09'.46E	25				
			Cagayan de Oro		08°29'.47N 124°39'.38E	25				Cagayan de Oro
			Ozamis		08°08'.23N 123°50'.43E	25				
			Dapitan		08°37'.40N 123°23'.44E	25				
		Butuan		08°57'.00N 125°32'.39E	25					
		Surigao		09°46'.55N 125°30'.00E	25					
		Iligan		08°13'.50N 124°13'.59E	25					
	Republic of Korea	Main	Incheon Korea Coast Guard	004401001	37°27'.00N 126°36'.00E	25	Operational	SD	24 hrs	Incheon RCC
		Main	East Regional HQs Korea Coast Guard	004401002	37°29'.00N 129°07'.00E	25				Donghae RCC
		Main	West Regional HQs Korea Coast Guard	004401003	34°47'.00N 126°32'.00E	25				Seohae RCC
		Main	South Regional HQs Korea Coast Guard	004401004	35°07'.00N 129°03'.00E	25				Namhae RCC
		Main	Jeju Coast Guard Station	004401005	33°31'.00N 126°32'.00E	25				Jeju RCC
		Main	Seoul Radio	004400002	37°32'.00N 127°05'.00E	25		PS		Incheon RCC
		Monitor	Seoul Radio	004400003	37°29'.00N 126°33'.00E	25				Incheon RCC
Seoul Radio			004400004	37°13'.00N 126°09'.00E	25				Incheon RCC	
		Seoul Radio	004400201	36°18'.00N 126°38'.00E	25				Seohae RCC	

NAV/MET Area	Country	VHF DSC Coast Station								RCC Associated	
		Type	Name	MMSI	Position	Range (NM)	Status of implementation	Purpose (SD/PS)	Watch hours on CH 70		
XI (cont.)	Republic of Korea (cont.)		Seoul Radio	004400501	35°57'.00N 126°41'.00E	25				Seohae RCC	
			Seoul Radio	004400308	34°41'.00N 125°27'.00E	25				Seohae RCC	
			Seoul Radio	004400307	35°08'.00N 126°06'.00E	25				Seohae RCC	
			Seoul Radio	004400309	34°48'.00N 126°24'.00E	25				Seohae RCC	
			Seoul Radio	004400304	34°44'.00N 126°07'.00E	25				Seohae RCC	
			Seoul Radio	004400310	34°27'.00N 126°37'.00E	25				Seohae RCC	
			Seoul Radio	004400306	34°26'.00N 127°30'.00E	25				Namhae RCC	
			Seoul Radio	004400305	34°45'.00N 127°44'.00E	25				Namhae RCC	
			Seoul Radio	004400104	34°59'.00N 127°52'.00E	25				Namhae RCC	
			Seoul Radio	004400103	34°48'.00N 128°25'.00E	25				Namhae RCC	
			Monitor	Seoul Radio	004400106	35°09'.00N 128°44'.00E	25	Operational	PS	24 hrs	Namhae RCC
			Monitor	Seoul Radio	004400105	35°08'.00N 129°02'.00E	25				Namhae RCC
				Seoul Radio	004400101	35°05'.00N 129°03'.00E	25				Namhae RCC
				Seoul Radio	004400102	35°35'.00N 129°24'.00E	25				Donghae RCC
				Seoul Radio	004400401	36°30'.00N 129°26'.00E	25				Donghae RCC
				Seoul Radio	004400402	36°51'.00N 129°24'.00E	25				Donghae RCC
				Seoul Radio	004400403	37°28'.00N 130°53'.00E	25	Operational	PS	24 hrs	Donghae RCC
				Seoul Radio	004400404	37°32'.00N 130°52'.00E	25				Donghae RCC
				Seoul Radio	004400603	37°26'.00N 129°10'.00E	25				Donghae RCC
				Seoul Radio	004400602	37°42'.00N 129°00'.00E	25				Donghae RCC
				Seoul Radio	004400604	38°11'.00N 128°35'.00E	25				Donghae RCC
				Seoul Radio	004400701	33°29'.00N 126°29'.00E	25				Jeju RCC
				Seoul Radio	004400702	33°14'.00N 126°33'.00E	25				Jeju RCC
			Main	Busan VTS	004403102	35°04'.00N 129°05'.00E	25		SD		Namhae RCC
			Main	Busan Newport VTS	004403106	35°03'.00N 128°46'.00E	25				Namhae RCC
			Main	Incheon VTS	004403001	37°27'.00N 126°36'.00E	25				Incheon RCC
			Main	Yeosu VTS	004403302	34°44'.00N 127°45'.00E	25				Seohae RCC
			Main	Masan VTS	004403101	35°11'.00N 128°34'.00E	25				Namhae RCC
			Main	Ulsan VTS	004403103	35°30'.00N 129°23'.00E	25				Donghae RCC
			Main	Donghae VTS	004403601	37°29'.00N 129°08'.00E	25				Donghae RCC
			Main	Gunsan VTS	004403501	35°58'.00N 126°33'.00E	25				Seohae RCC
			Main	Mokpo VTS	004403301	34°47'.00N 126°21'.00E	25				Seohae RCC
			Main	Wando VTS	004403304	34°18'.00N 126°46'.00E	25				Seohae RCC
	Main	Pohang VTS	004403401	36°00'.00N 129°25'.00E	25				Donghae RCC		
	Main	Jeju VTS	004403701	33°31'.00N 126°32'.00E	25				Jeju RCC		

NAV/MET Area	Country	VHF DSC Coast Station								RCC Associated	
		Type	Name	MMSI	Position	Range (NM)	Status of implementation	Purpose (SD/PS)	Watch hours on CH 70		
XI (cont.)	Republic of Korea (cont.)	Main	Pyeongtaek VTS	004403002	36°57'.00N 126°50'.00E	25				Seohae RCC	
		Main	Daesan VTS	004403201	36°58'.00N 126°23'.00E	25				Seohae RCC	
	Singapore	Main	Singapore Port Operations Control Centre	005630002	01°16'.28N 103°50'.67E	25	Operational	SD	24 hrs	Singapore Port Operations Control Centre	
	Thailand	Monitor		Bangkok Radio Sriracha	005671000	13°11'.39N 100°57'.010E	27	Operational	SD	24 hrs	Bangkok RCC
				Petchaburi		12°59'.734N 100°03'.318E	27	Operational			
				Prachuab Radio		11°48'.00N 099°48'.00E	27	Planned			
				Surat Radio		09°47'.00N 099°07'.00E	27	Planned			
				Songkhla Radio		07°10'.03N 100°37'.21E	27	Planned			
				Phuket Radio		07°54'.00N 098°24'.00E	27	Planned			
	Viet Nam	Main	Ho Chi Minh-Ville/XVS Radio	005743030	10°21'.28.8N 107°04'.15E	30	Operational	PS	24 hrs	Vungtau MRCC VMRCC	
		Main	Hai Phong/XVG Radio	005741040	20°47'.50N 106°42'.54E	30				Haiphong MRCC VMRCC	
		Main	Da Nang/XVT Radio	005742030	16°07'.56N 108°15'.06E	30				Danang MRCC VMRCC	
		Main	Nha Trang/XVN Radio	005742080	12°29'.27N 109°15'.50E	30	Operational	PS	24 hrs	Danang MRCC VMRCC	
		Main	Vung Tau/XVR Radio	005743020	10°21'.59.9N 107°04'.01E	30				Vungtau MRCC VMRCC	
		Main	Mong Cai/XVM Radio	005741010	21°31'.38N 107°58'.19E	30				Haiphong MRCC VMRCC	
Main		Cua Ong/XVC Radio	005741020	21°01'.12N 107°24'.01E	30		Hon Gai Port Authority				
Main		Hon Gai/XVQ Radio (Quang Ninh)	005741030	20°57'.15N 107°04'.22E	30		Haiphong MRCC VMRCC				
Main		Ben Thuy/SVB Radio	005741070	18°30'.57N 105°42'.21E	30		Haiphong MRCC VMRCC				
Main		Hue/XVD Radio	005742020	16°32'.38N 107°38'.24E	30		Danang MRCC VMRCC				
Main		Quy Nhon/XVI Radio	005742060	13°47'.00N 109°14'.00E	30		Danang MRCC VMRCC				
Main		Kien Giang/SVK Radio	005743080	09°22'.00N 104°26'.00E	30		Vungtau MRCC VMRCC				

NAV/MET Area	Country	VHF DSC Coast Station								RCC Associated
		Type	Name	MMSI	Position	Range (NM)	Status of implementation	Purpose (SD/PS)	Watch hours on CH 70	
XI (cont.)	Viet Nam (cont.)	Main	Can Tho/XVU Radio	005743050	10°02'.00N 105°47'.00E	30				Vungtau MRCC VMRCC
		Main	Thanh Hoa	005741060	19°17'.99N 105°49'.16E	30				Haiphong MRCC VMRCC
		Main	Ca Mau/XVA Radio	005743070	09°12'.01N 105°10'.48E	30				Vungtau MRCC VMRCC
		Main	Phan Rang/XVN Radio	005742100	11°33'.53N 109°00'.23E	30				Danang MRCC VMRCC
		Main	Phu Yen/XVY Radio	005742070	12°53'.40N 109°27'.12E	30				Danang MRCC VMRCC
		Main	Phan Thiet/XVP Radio	005743010	10°54'.55N 108°06'.11E	30				Vungtau MRCC VMRCC
		Main	Bach Long Vi				Planned			
		Main	Hon La							
		Main	Cua Viet							
		Main	Ly Son							
		Main	Quang Ngai				Planned			
		Main	Cam Ranh							
		Main	Phu Quy							
		Main	Con Dao							
		Main	Tho Chu							
		Main	Dung Quat							
		Main	Nam Can							
		Main	Bac Lieu							
	Main	Ha Tien								
	Main	Phu Quoc								
Associate Member of IMO Hong Kong, China	Main	Hong Kong Marine Rescue Radio Tai Mo Shan	004773500	22°24'.34N 114°07'.28E	50	Operational	SD	24 hrs	Hong Kong MRCC	
	Standby	Hong Kong Marine Rescue Radio Victoria Peak		22°16'.27N 114°08'.35E	50	Operational	SD	24 hrs	Hong Kong MRCC	

NAV/MET Area	Country	VHF DSC Coast Station								RCC Associated
		Type	Name	MMSI	Position	Range (NM)	Status of implementation	Purpose (SD/PS)	Watch hours on CH 70	
XII	Canada	Main	Victoria MCTS	003160011	-	-	Operational	SD	24 hrs	JRCC Victoria
		Monitor	Mount Parke		48°50'.00N 123°18'.00W	40				
			Bowen Island		49°21'.00N 123°23'.00W	40				
			Mount Helmcken		48°24'.00N 123°34'.00W	40				
			Annacis Island		49°12'.00N 122°55'.00W	40				
			Mount Newton		48°37'.00N 123°27'.00W	40				
		Main	Vancouver MCTS	003160010	-	-	Operational	SD	24 hrs	JRCC Victoria
		Monitor	Watts Point		49°39'.00N 123°13'.00W	40				
		Main	Tofino	003160012	-	-	Operational	SD	24 hrs	JRCC Victoria
		Monitor	Holberg		50°38'.00N 128°08'.00W	40				
			Eliza Dome		49°52'.00N 127°07'.00W	40				
			Mount Ozzard		48°58'.00N 125°30'.00W	40				
		Main	Prince Rupert MCTS	003160013	-	-	Operational	SD	24 hrs	JRCC Victoria
		Monitor	Dundas Island		54°31'.00N 130°55'.00W	40				
			Rose Inlet		52°13'.00N 131°13'.00W	40				
			Klemtu		52°35'.00N 128°34'.00W	40				
			Mount Gil		53°16'.00N 129°12'.00W	40				
			Naden Harbour	53°57'.00N 132°57'.00W	40					
			Cumshewa	53°10'.00N 132°00'.00W	40					
	Mount Hayes		54°17'.00N 130°19'.00W	40						
	Calvert Island		51°35'.00N 128°01'.00W	40						
	Main	Comox MCTS	003160014	-	40					
	Monitor	Port Hardy		50°42'.00N 127°42'.00W	40					
Discovery Mountain		50°19'.00N 125°22'.00W		40						
Texada Island		49°42'.00N 124°26'.00W		40						
Ecuador	Main	Guayaquil	007354750	02°11'.00S 079°53'.00W	30	Operational	N. I.	24 hrs	Guayaquil Coast Guard	
	Monitor	Esmeraldas (Remote Controlled)	007354752	00°57'.00N 079°39'.00W	30					
		Bahia (Remote Controlled)	007354753	00°35'.00S 080°25'.00W	30					
		Manta (Remote Controlled)	007354754	00°57'.00S 080°43'.00W	30					
		Salinas (Remote Controlled)	007354755	02°12'.00S 080°52'.00W	30					
		Puerto Bolivar (Remote Controlled)	007354756	03°16'.00S 080°00'.00W	30					

NAV/MET Area	Country	VHF DSC Coast Station								RCC Associated
		Type	Name	MMSI	Position	Range (NM)	Status of implementation	Purpose (SD/PS)	Watch hours on CH 70	
XII (cont.)	Ecuador (cont.)	Main	Ayora	007354757	00°44'.50.2S 090°18'.44.8W	30				
		Monitor	Baquerizo Moreno (Remote Controlled)	007354758	00°54'.00S 089°37'.00W	30				
	Mexico	Main	Mazatlan	003450810	23°10'.03N 106°25'.43W	80	Operational	PS	24 hrs	Sector Naval
		Monitor	Ensenada	003450210	31°51'.08N 116°37'.07W	80	Operational			Zona Naval (ZN-2)
			Guaymas	003450610	27°54'.31N 110°55'.05W	160	Planned [2005]			Zona Naval (ZN-4)
			Manzanillo	003451410	19°01'.12N 104°19'.11W	80	Operational			Sector Naval
			Acapulco	003451810	16°50'.15N 099°56'.12W	80				Zona Naval (ZN-8)
			Salina Cruz	003452010	16°10'.27N 095°11'.00W	80	Operational			Zona Naval (ZN-10)
			Lazaro Cardenas	003451610	17°57'.00N 102°12'.27W	80				Zona Naval (ZN-6)
			Guerrero Negro	003450440	27°45'.02N 114°52'.06W	80	Planned [2006]			Zona Naval (ZN-2)
			San Carlos	003450430	24°45'.08N 112°02'.15W	80	Planned [2006]			Subsector Naval de Puerto Cortes
		Main	Los Cabos	003450420	22°55'.27N 109°55'.53W	80	Planned [2006]			Sector Naval de la Paz
			Puerto Peñasco	003450620	31°15'.06N 113°35'.23W	80	Planned [2006]			Subsector Naval
			Topolobampo	003450820	25°35'.07N 109°04'.20W	80	Planned [2005]			Sector Naval
			Puerto Vallarta	003451210	20°45'.54N 105°31'.53W	80	Operational			Sector Naval
			Puerto Angel	003452030	15°38'.17N 096°30'.10W	160	Planned [2005]			Zona Naval (ZN-10)
		United States	Main	Sector San Diego	003669913	32° 43'.00N 117° 11'.00W	20			Operational
	Main		Sector Los Angeles-Long Beach	003669912	33° 43'.00N 118° 16'.00W	20	Operational	SD	24 hrs	Alameda
	Main		Sector San Francisco	003669926	37° 48'.00N 122° 21'.00W	20	Operational	SD	24 hrs	Alameda
	Main		Sector Humboldt Bay	003669909	40° 58'.00N 124° 06'.00W	20	Operational	SD	24 hrs	Alameda
	Main		Sector Puget Sound	003669938	47° 35'.00N 122° 20'.00W	20	Operational	SD	24 hrs	Seattle
	Main		Sector Columbia River	003669937	46° 09'.00N 123° 52'.00W	20	Operational	SD	24 hrs	Seattle
	Main		Sector North Bend	003669911	43° 24'.00N 124° 14'.00W	20	Operational	SD	24 hrs	Seattle
Main	Sector Honolulu		003669939	21° 26'.00N 158° 09'.00W	20	Operational	SD	24 hrs	Honolulu	
XIII	Russian Federation	Main	Vladivostok	002734412	43°07'.00N 131°55'.00E	55	Operational	SD	24 hrs	MRCC Vladivostok
		Monitor	Nakhodka		42°51'.00N 132°50'.00E	45				
			Tumannaya (Posiet)		42°34'.00N 131°11'.00E	70				
		Main	Magadan	002734416	59°33'.00N 150°43'.00E	19	Operational	SD	24 hrs	MRSC Petropavlovsk-Kamchatskiy

NAV/MET Area	Country	VHF DSC Coast Station								RCC Associated	
		Type	Name	MMSI	Position	Range (NM)	Status of implementation	Purpose (SD/PS)	Watch hours on CH 70		
		Main	Vanino	002734421	48°55'.00N 140°20'.00E	45	Operational	SD	24 hrs	MRSC Yuzhno-Sakhalinsk	
		Main	Yuzhno-Sakhalinsk	002733733	-	-	Operational	SD	24 hrs	MRSC Yuzhno-Sakhalinsk	
		Monitor	Korsakov		46°45'.00N 142°27'.00E	42					
			Nevel'sk		46°38'.00N 141°51'.00E	40					
			Kholm'sk		47°02'.00N 142°03'.00E	31					
			Cape Svobodniy	46°50'.00N 144°26'.00E	32						
		Main	Petropavlovsk-Kamchatskiy	002734418	52°59'.00N 158°39'.00E	7	Operational	SD	24 hrs	MRSC Petropavlovsk-Kamchatskiy	
XIV	NONE										
XV	Chile	Main	Iquique	007250020	20°12'.68S 070°09'.22W	64	Operational	SD	24 hrs	MRCC Iquique	
		Main	Arica	007250010	18°29'.10S 070°19'.16W	39				MRCC Arica	
		Main	Antofagasta	007250050	23°40'.67S 070°24'.48W	30				MRCC Antofagasta	
		Main	Tocopilla	007250030	22°05'.25S 070°12'.15W	15					
		Main	Mejillones	007250040	23°05'.40S 070°27'.00W	15					
		Main	Taltal	007250060	25°24'.30S 070°29'.02W	15					
		Main	Chañaral	007250070	26°21'.00S 070°38'.20W	15				MRCC Caldera	
		Main	Caldera	007250080	27°03'.58S 070°49'.23W	15					
		Main	Huasco	007250090	28°27'.40S 071°13'.30W	15					
		Main	Isla de Pascua	007250100	27°08'.98S 109°26'.22W	44	MRCC Isla de Pascua				
		Main	Coquimbo	007250110	29°56'.30S 071°20'.10W	62	Operational	SD	24 hrs	MRCC Coquimbo	
		Main	Los Vilos	007250120	31°54'.15S 071°31'.23W	15					
		Main	Quintero	007250125	32°46'.21S 071°31'.28W	15				MRCC Valparaiso	
		Main	Juan Fernández	007250130	33°37'.11S 078°49'.39W	15					
		Main	Valparaiso	007251860	33°04'.70S 071°36'.80W	63				PS	
		Main	San Antonio	007250140	33°34'.00S 071°37'.00W	31				SD	MRCC San Antonio
		Main	Constitución	007250150	35°19'.10S 072°24'.05W	15					MRCC Talcahuano
		Main	Talcahuano	007250170	36°41'.25S 073°06'.52W	32					MRCC Talcahuano

NAV/MET Area	Country	VHF DSC Coast Station								RCC Associated
		Type	Name	MMSI	Position	Range (NM)	Status of implementation	Purpose (SD/PS)	Watch hours on CH 70	
XV (cont.)	Chile (cont.)	Main	Corral	007250210	39°53'.01S 073°25'.31W	15				MRSC Valdivia
		Main	Valdivia	007250220	39°48'.50S 072°14'.51W	15				
		Main	Puerto Montt	007250230	41°28'.83S 072°57'.67W	34				MRCC Puerto Montt
		Main	Corona	007250235	41°47'.04S 073°52'.33W	26				
		Main	Ancud	007250240	41°52'.04S 073°50'.20W	15				MRSC Castro
		Main	Castro	007250250	42°28'.58S 073°46'.04W	15				
		Main	Chaitén	007250260	42°55'.00S 072°43'.27W	15				
		Main	Quellon	007250270	43°07'.32S 073°37'.42W	15				
		Main	Melinka	007250280	43°53'.54S 073°44'.45W	15				MRSC Puerto Aysen
		Main	Isla Guafo	007250290	43°33'.54S 074°49'.50W	33				MRCC Puerto Montt
		Main	Puerto Aguirre	007250294	45°09'.45S 073°31'.36W	15				MRSC Puerto Aysen
		Main	Puerto Chacabuco	007250298	45°26'.48S 072°49'.18W	15				MRSC Aysen
		Main	Aysen	007250300	45°24'.29S 072°43'.05W	16				MRSC Puerto Aysen
		Main	Cabo Raper	007250310	46°49'.08S 075°37'.23W	22				MRSC Aysen
		Main	San Pedro	007250320	47°42'.39S 074°53'.35W	18				MRCC Punta Arenas
		Main	Puerto Edén	007250330	49°08'.20S 074°27'.10W	15				
		Main	Puerto Natales	007250340	51°44'.54S 072°32'.10W	15				
		Main	Faro Evangelistas	007250350	52°23'.07S 075°05'.54W	21				
		Main	Faro Fairway	007250360	52°43'.53S 073°46'.42W	19				
		Main	Bahia Felix	007250370	52°57'.43S 074°04'.51W	19				
		Main	Magallanes	007250380	53°09'.92S 070°54'.28W	64				
		Main	Punta Delgada	007250390	52°27'.12S 069°33'.15W	17				
		Main	Punta Dungeness	007250400	52°24'.00S 068°26'.00W	21				
		Main	Espíritu Santo	007250410	52°39'.32S 068°36'.42W	24				
		Main	Puerto Williams	007250420	54°55'.57S 067°36'.27W	22				MRSC Puerto Williams
		Main	Wollaston	007250430	55°36'.48S 067°25'.48W	28				
		Main	Diego Ramírez	007250440	56°31'.24S 068°42'.36W	28				
		Main	Bahía Fildes	007250450	62°11'.48S 058°55'.30W	15				MRSC Chilean Antarctic
Main	Bahía Paraíso (Antarctic)	007250470	64°49'.23S 062°51'.34W	15						

NAV/MET Area	Country	VHF DSC Coast Station								RCC Associated	
		Type	Name	MMSI	Position	Range (NM)	Status of implementation	Purpose (SD/PS)	Watch hours on CH 70		
XVI	Peru	Main	Callao	007600125	12°03' S 077°09' W	50	Operational	PS	24 hrs	MRCC Callao	
		Main	Chimbote	007600126	09°08' S 078°37' W	12		SD		MRSC Chimbote	
		Main	Huacho	007600128	11°07' S 077°37' W	30		MRSC Huacho			
		Main	Ilo	007600132	17°39' S 071°21' W	53		MRSC Ilo			
		Main	Iquitos	007600133	03°48' S 073°15' W	30		MRCC Callao			
		Main	Mollendo	007600129	17°01' S 072°01' W	30		MRCC Mollendo			
		Main	Paita	007600121	05°05' S 081°07' W	30		MRCC Paita			
		Main	Pimentel	007600123	06°50' S 079°56' W	25		SD		MRSC Pimentel	
		Main	Pisco	007600130	13°43' S 076°13' W	17				MRSC Pisco	
		Main	Puno	007600134	15°85' S 070°01' W	30				MRCC Paita	
		Main	Salavery	007600124	08°13' S 078°59' W	25			MRCC Salavery		
		Main	San Juan	007600131	15°22' S 075°10' W	30		MRCC San Juan			
		Main	Supé	007600127	10°48' S 077°44' W	15		MRCC Supé			
		Main	Talara	007600122	04°35' S 081°17' W	30		MRCC Talara			
		Main	Zorritos	007600120	03°40' S 080°40' W	30		MRCC Zorritos			
			Chancay		11°35' S 077°16' W	30			MRCC Chancay		
XX	Russian Federation	Main	Murmansk	002734420	68°59'.00N 033°04'.00E		Operational	SD	24 hrs	MRCC Murmansk	
		Monitor	Abram-Mys		68°58'.00N 033°01'.00E						16.5
			Krestovy		69°08'.00N 033°32'.00E						45
			Set-Navolok		69°24'.00N 033°30'.00E						30
		Main	Arkhangel'sk	002734414	64°32'.00N 040°32'.00E	25.6	Operational	SD	24 hrs	MRCC Arkhangelsk	
Monitor	Mudyug		64°51'.00N 040°17'.00E	24.5							

SD = Safety and Distress
PS = Public Correspondence and Safety and Distress
"Monitor" stations include remote-controlled stations

ANNEX 3

LIST OF MF DSC COAST STATIONS FOR SEA AREA A2

NAV/MET Area	Country	MF DSC Coast Stations								RCC Associated
		Type	Name	MMSI	Position	Range (NM)	Status of implementation	Purpose (SD/PS)	Watch hours on 2187.5 kHz	
I	Belgium	Main	Oostende Radio	002050480	51°20'.04N 003°12'.00E	155	Operational	PS	24 hrs	Oostende MRCC
	Denmark	Main	Lyngby Radio	002191000	-	-	Operational	PS	24 hrs	SOK, Aarhus
		Monitor	Blaavand		55°33'.24N 008°06'.80E	153				
			Skagen		57°44'.00N 010°34'.00E	148				
	Estonia	Main	Tallinn	002761100	-	-	Operational	SD	24 hrs	JRCC Tallinn
		Monitor	Undva	002761000	58°30'.37N 021°55'.39E	150				
		Main	Tallinn North	002760100	59°24'.00N 024°40'.00E	150				
		Main	Kuressaare West	002760120	58°15'.00N 022°29'.00E	150				
	Finland	Main	MRCC Turku	002301000	-	-	Operational	SD	24 hrs	MRCC Turku (Back up by MRSC Helsinki)
		Monitor	Hailuoto		65°01'.57N 024°35'.16E					
			Vaasa		63°06'.04N 021°34'.36E					
			Mariehamn		60°06'.47N 019°56'.59E					
	France	Main	Ouessant (transmission)	002275300	48°28'.00N 005°03'.00W	140	Operational	SD	24 hrs	MRCC Corsen
		Main	Corsen (reception)		48°24'.00N 004°47'.00W	140				
	Iceland	Main	Reykjavik Radio	002510100	64°05'.00N 021°51'.00W	216	Operational	SD/PS	24 hrs	MRCC Reykjavik
		Monitor	Isafjordur		66°05'.00N 023°02'.00W	227				
			Siglufjordur		66°11'.00N 018°57'.00W	216				
			Neskaupstadur		65°09'.00N 013°42'.00W	194				
			Hornafjordur		64°15'.00N 015°13'.00W	194				
			Vestmannaeyjar		63°26'.00N 020°16'.00W	194				
	Ireland	Main	Malin Head Radio	002500100	55°21'.00N 007°20'.00W	150	Operational	SD	24 hrs	MRSC Malin Head
Valentia Radio			002500200	51°55'.00N 010°20'.00W	150	MRSC Valentia				
Latvia	Main	Riga Rescue Radio	002750100	57°02'.00N 024°05'.00E	150	Operational	SD	24 hrs	MRCC Riga	
	Monitor	Uzava		57°13'.00N 021°26'.00E	120					
		Akmenrags		56°50'.00N 021°03'.00E	120					

NAV/MET Area	Country	MF DSC Coast Stations								RCC Associated				
		Type	Name	MMSI	Position	Range (NM)	Status of implementation	Purpose (SD/PS)	Watch hours on 2187.5 kHz					
I (cont.)	Lithuania	Main	MRCC Klaipeda	002770330	56°01'.00N 021°05'.00E	100	Operational	SD	24 hrs	MRCC Klaipeda				
	Netherlands		Netherlands Coastguard Radio (PBK)	002442000				Operational	SD	24 hrs	JRCC Den Helder			
		Main	Scheveningen (TX)		52°05'.41N 004°15'.27E	240								
		Back-up	Appingedam (TX)		53°20'.08N 006°51'.33E	150								
		Monitor	West-Terschelling (RX)		53°21'.26N 005°12'.51E	150								
				Noordwijk Radio (RX)		52°17'.35N 004°28'.19E	150							
	Norway	Main	Tjøme Radio (Jeløy)	002570100	59°26'.11N 010°35'.35E	200	Operational	PS	24 hrs	JRCC South Norway Stavanger				
		Main	Rogaland Radio (Vigre)	002570300	58°39'.00N 005°36'.00E	200								
		Monitor	Farsund		58°04'.21N 006°44'.40E	200								
			Bergen		60°42'.31N 004°52'.42E	200								
		Main	Florø Radio	002570500	61°35'.00N 005°00'.00E	200								
		Monitor	Ørlandet		63°40'.59N 009°35'.25E	200								
		Main	Bodø Radio (Bodøsjøen)	002570700	67°16'.00N 014°23'.00E	200					JRCC North Norway Bodø			
		Monitor	Sandnessjøen		66°01'.00N 012°37'.00E	200								
			Andenes		69°18'.00N 016°04'.00E	200								
			Jan Mayen		70°57'.00N 008°40'.01W	200								
			Bjørnøya		74°31'.00N 019°01'.00E	200								
					Svalbard Radio					78°02'.00N 013°40'.00E	200			
		Main	Vardø Radio	002570800	70°22'.00N 031°06'.00E	200								
		Monitor	Tromsø		69°39'.00N 018°57'.00E	200								
Hammerfest			70°39'.88N 023°40'.71E	200										
Berlevåg			70°52'.00N 029°04'.00E	200										
Poland	Main	Witowo Radio	002610210	Jarostawiec (Rx) 54°32'33"N 15°33'26"E Barzowice (Tx) 54°28'25"N 16°30'19"E	150	Operational	SD	24 hrs	RCC Gdynia					
Russian Federation	Main	Kaliningrad Rx	002734417	54°45'.00N 020°35'.00E	125	Operational	SD	24 hrs	MRCC Kaliningrad					
		Kaliningrad Tx		54°43'.00N 020°44'.00E										
		Saint Petersburg	002733700	59°53'.00N 030°13'.00E	150				MRCC St. Petersburg					

NAV/MET Area	Country	MF DSC Coast Stations								RCC Associated	
		Type	Name	MMSI	Position	Range (NM)	Status of implementation	Purpose (SD/PS)	Watch hours on 2187.5 kHz		
I (cont.)	Russian Fed. (cont.)		Rx Gorki		59°48'.00N 028°30'.00E						
			Tx Karavaldayskiy		59°59'.00N 029°07'.00E						
	Sweden	Main	Göteborg	002653000	--	--	Operational	SD	24 hrs	JRCC Sweden	
		Monitor	Bjuröklubb		64°28'.00N 021°36'.00E	210					
			Härnösand		62°42'.00N 018°07'.00E	210					
	Sweden (cont.)	Monitor	Tingstäde		57°41'.00N 018°35'.00E	250	Operational	SD	24hrs	JRCC Sweden	
			Gislövshammar		55°28'.00N 014°18'.00E	210					
			Grimeton		57°06'.00N 012°23'.00E	150					
	United Kingdom	Main	Aberdeen	002320004	57°39'.00N 002°14'.00W	150	Operational	SD	24 hrs	MRCC Aberdeen	
			Humber	002320007	54°07'.00N 000°05'.00W	150				MRCC Humber	
			Stornoway	002320024	58°28'.00N 006°14'.00W	150				MRCC Stornoway	
			Holyhead	002320018	53°18'.00N 004°41'.00W	150				MRCC Holyhead	
			Falmouth	002320014	49°58'.00N 005°12'.00W	150				MRCC Falmouth	
			Tiree	002320022	56°32'.00N 006°48'.00W	150				MRCC Clyde	
Milford Haven			002320017	51°41'.00N 005°10'.00W	150	MRCC Milford Haven					
Lerwick			002320001	60°09'.00N 001°08'.00W	150	MRCC Shetland					
<u>Associate Member of IMO:</u> Faroes (Denmark)	Main	Torshavnradio	002311000	62°00'.87N 006°47'.45W	225	Operational	PS	24hrs	MRCC Torshavn		
II	Benin	Main	Cotonou Radio	006100001	06°28'.00N 002°20'.00E	150	Operational	N. I.	24 hrs	PTT Cotonou	
	Cameroon	Main	Douala Radio		N. I.	N. I.	Planned [N. I.]	N. I.	N. I.		
	Cape Verde	Main	San Vicente Radio (D4A) (Riberia de Vinha – S. Vic. Island)	006170000	16°51'.1 N 025°00'.3 W	200	Operational	PS	24 hrs	MRCC CPB	
	Congo	Main	Pointe Noire Radio		N. I.	N. I.	Planned [N. I.]	N. I.	N. I.		
	Côte d'Ivoire	Main	Abidjan Radio	006191000	05°19'.34N 004°01'.02 W	500	Operational	PS	24 hrs	MRCC Abidjan	
			Kouakro		05°15'.46N 003°29'.26 W						
			Grand Lahou		05°15'.46N 005°00'.39 W						
Sassandra			04°57'.07N 006°05'.30 W								
San Pedro			04°44'.20N 006°37'.30 W								
Monitor	Tabou		04°24'.42N 007°21'.44 W								
	Marcory		05°21'.42N 003°57'.48 W								

NAV/MET Area	Country	MF DSC Coast Stations								RCC Associated
		Type	Name	MMSI	Position	Range (NM)	Status of implementation	Purpose (SD/PS)	Watch hours on 2187.5 kHz	
II (cont.)	Democratic Republic of the Congo	Main	Banana Radio		N. I.	N. I.	Planned [N. I.]	PS	N. I.	
	France	Main	Ouessant (TX) Corsen (RX)	002275300	48°28'.00N 005°03'.00W 48°24'.00N 004°47'.00W	140 140	Operational	SD	24 hrs	MRCC Corsen
	Ghana	Main	Tema Radio	N. I.	05°37'.00N 000°00'.00E	100	Planned [N. I.]	N. I.	N. I.	Harbour Master's Office, Accra
	Guinea	Main	Kamsar Radio		N. I.	N. I.	Planned [N. I.]	N. I.	N. I.	
	Guinea-Bissau	Main	Bissau Radio		N. I.	N. I.	Planned [N. I.]	N. I.	N. I.	
	Liberia	Main	Monrovia Radio		N. I.	N. I.	Planned [N. I.]	N. I.	N. I.	
	Mauritania	Main	Nouadhibou Radio		N. I.	N. I.	Planned [N. I.]	N. I.	N. I.	
	Portugal	Main	MRCC Lisboa	002630100	38°41'.00N 009°19'.00W	200	Planned [N. I.]	SD	24 hrs	MRCC Lisboa
		Monitor	Apulia Radio	002630200	41°28'.00N 008°45'.00W	200				
			Sagres Radio	002630400	37°00'.00N 008°56'.00W	200				
		Main	MRCC Delgada	002040100	37°44'.00N 025°40'.00W	200				
		Monitor	Horta Radio	002040200	38°38'.00N 028°32'.00W	200				
			Delgada Radio	002040300	37°44'.00N 025°40'.00W	200				
		Main	MRSC Funchal	002550100	32°38'.00N 016°54'.00W	200				
		Monitor	Porto Santo Radio	002550200	33°04'.00N 016°21'.00W	200	MRSC Funchal, RCC Lisboa			
	Senegal	Main	MRCC Dakar	006630005	14°39'.00N 017°28'.00W	200	Operational	PS	24 hrs	
	Sierra Leone	Main	Wilberfree Hill Radio		N. I.	N. I.	Planned [N. I.]	N. I.	N. I.	
	Spain	Main	Bilbao CCR	002241021	-	-	Operational	SD	24 hrs	MRCC Bilbao
		Monitor	Machichaco		43°27'.02N 002°45'.12W	150				
			Cabo Peñas		43°39'.22N 005°50'.53W	150				
		Main	Coruña CCR	002241022	43°21'.57N 008°27'.10W	150				
		Monitor	Finisterre		42°53'.32N 009°16'.28W	150				
		Main	Málaga CCR	002241023	-	-				
		Monitor	Chipiona		36°40'.31N 006°24'.28W	150				
			Tarifa		36°02'.32N 005°33'.24W	150				
			Conil							
		Main	Las Palmas CCR	002241026	27°45'.23N 015°36'.10W	150				
Monitor	Arrecife		29°08'.00N 013°30'.52W	150						
	Tenerife		28°25'.30N 016°19'.41W	150	MRCC Las Palmas					
					MRCC Tenerife					

NAV/MET Area	Country	MF DSC Coast Stations								RCC Associated
		Type	Name	MMSI	Position	Range (NM)	Status of implementation	Purpose (SD/PS)	Watch hours on 2187.5 kHz	
III	Algeria	Main	Alger	006052110	36°44'.00N 003°10'.00E	200	Operational		24 hrs	CNOSS Alger
		Main	Oran	006054117	35°42'.00N 000°38'.00E	200				CROSS Oran
		Main	Annaba	006053814	36°54'.00N 007°45'.00E	200				CROSS Jijel
	Azerbaijan	Main	Baku (Caspian Sea)	004231000	40°21'.21N 049°49'.87E	Testing 200	Operational	SD	24 hrs	MRCC Baku
		Monitor	Chilov		40°19'.63N 050°36'.73E	Testing 200	Operational			
	Bulgaria	Main	Varna Radio	002070810	43°04'.01N 027°47'.19E	200	Operational	PS	24 hrs	MRCC Varna
	Croatia	Main	MRCC Rijeka	002387010	45°19'.00N 014°27'.00E	160	Operational	SD	24hrs	MRCC Rijeka
	Cyprus	Main	Cyprus Radio	002091000	35°02'.57N 033°17'.04E	200	Operational	PS	24 hrs	JRCC Larnaca
	Egypt	Main	Alexandria Radio	006221111	31°12'.00N 029°54'.00E	200	Operational	PS	24 hrs	RCC Cairo
			Port Said Radio	006221113	31°15'.00N 032°19'.00E	200				
	France	Main	Porquerolles (TX)	002275400	42°59'.07N 006°12'.40E	110	Operational	SD	24 hrs	MRCC La Garde
			La Garde (RX)		43°06'.32N 005°59'.35E	110				
	Georgia	Main	MRCC Georgia	002130100	41°38'.73N 041°39'.05E	150	Operational	SD	24 hrs	MRCC Georgia
	Greece	Main	Olympia Radio	002371000	38°01'.00N 023°50'.00E		Operational	PS	24 hrs	Piraeus JRCC 37°58' N 023°40' E
		Monitor	Iraklion Radio		35°20'.00N 025°07'.00E	200				
			Kerkyra Radio		39°37'.00N 019°55'.00E	200				
			Limnos Radio		39°52'.00N 025°04'.00E	200				
Rodos Radio			36°26'.00N 028°15'.00E		200					
Main		Piraeus RCC ⁽¹⁾	237673000 ⁽²⁾ & 002392000		37°58'.00N 023°40'.00E	100				
	Aspropirgos Radio ⁽³⁾	002391000	38°03'.00N 023°35'.00E	130						
Iran, (Islamic Republic of)	Main	Anzali Radio (Caspian Sea)	004225500	37°28'.00N 049°27'.00E	250	Operational	PS	24 hrs		
	Main	Amir Abad Radio (Caspian Sea)	004225601	36°51'.00N 048°17'.00E	250					
Israel		Haifa	004280001	32°54'.5 N 035°07'.6 E	150	Operational	SD	24 hrs	RCC Haifa	

(1) DSC MF Station, operated by Hellenic Coast Guard, keeping 24 hours watch on Distress frequency for additional safety only.

(2) Ship Station MMSI.

(3) Aspropirgos Radio operates 0500-1200 UTC during working days and remains in hot standby condition in case is needed.

NAV/MET Area	Country	MF DSC Coast Stations								RCC Associated	
		Type	Name	MMSI	Position	Range (NM)	Status of implementation	Purpose (SD/PS)	Watch hours on 2187.5 kHz		
III (cont.)	Italy	Main	Roma	002470001	-	-	Operational	PS	24 hrs		
		Monitor	Trieste (Monte Radio)		45°40'.00N 013°46'.00E	200					MRSC Trieste
			Ancona (Forte Millo)		43°36'.00N 013°28'.00E	200					MRSC Ancona
			Cagliari (Margine Rosso)		39°13'.00N 009°14'.00E	200					MRSC Cagliari
			Roma (Torvajonica)		41°37'.00N 012°29'.00E	200					MRCC Roma
			Genova (Castellaccio)		44°25'.00N 008°56'.00E	200					MRSC Genova
		Main	Palermo	002470002	-	-	Operational	PS	24 hrs		
		Monitor	Palermo (Punta Raisi)		38°11'.00N 013°06'.00E	200					MRSC Palermo
			Mazara del'Vallo		37°39'.00N 012°36'.00E	200					
			Augusta		37°14'.00N 015°14'.00E	200					MRSC Catania
	Bari (Monteparano)		40°26'.00N 017°25'.00E		200	MRSC Bari					
	Lebanon	Main	Beirut Radio	004501000	33°50'.00N 035°31'.00E	150	Operational	SD/PS	24 hrs	Lebanese Army	
	Malta	Main	Malta Radio	002150100	35°51'.30N 014°29'.30E	250	Operational	SD	24 hrs	RCC Malta	
	Republic of Montenegro	Main	Bar Radio	002620001	42°03'.15N 019°09'.20E	150	Operational	SD	24 hrs	MRCC - Bar	
	Romania	Main	Constanta Radio	002640570	44°06'.00N 028°38'.00E	400	Operational	PS	24 hrs	Constanta Harbour's Master	
	Russian Federation	Main	Novorossiysk	002734411	44°41'.00N 037°47'.00E	173	Operational	SD	24 hrs	MRCC Novorossiysk	
		Monitor	Rx/Tx Doob		44°36'.00N 037°58'.00E						
		Main	Taganrog	002734487	47°12'.00N 038°57'.00E	86	Operational	SD	24 hrs	MRSC Taman'	
		Monitor	Rx Beglica		47°08'.00N 038°30'.00E						
			Tx Veselo-Voznesenka	47°08'.00N 038°18'.00E							
Main		Temryuk	002734446	45°19'.00N 037°13'.00E	70	Operational	SD	24 hrs	MRSC Taman'		
Main		Astrakhan (Caspian Sea)	002734419	46°18'.00N 047°58'.00E	120	Operational	SD	24 hrs	MRCC Astrakhan		
Monitor		Rx Iskusstvennyi		45°23'.00N 047°47'.00E							
		Tx Ninovka		45°51'.00N 047°39'.00E							
Main		Makhachkala (Caspian Sea)	002734423	42°59'.00N 047°30'.00E	150	Operational	SD	24 hrs	MRCC Astrakhan		
Monitor	Rx Sulak	43°15'.00N 047°32'.00E									
	TX Makhachkala	43°00'.00N 047°28'.00E									

NAV/MET Area	Country	MF DSC Coast Stations								RCC Associated
		Type	Name	MMSI	Position	Range (NM)	Status of implementation	Purpose (SD/PS)	Watch hours on 2187.5 kHz	
III (cont.)	Spain	Main	Valencia CCR	002241024	-	-	Operational	SD	24 hrs	MRCC Valencia
		Monitor	Bagur		-	-				MRCC Barcelona
			Palma		39°21'.12N 002°58'.37E	150				MRCC Palma
			Cabo La Nao		38°43'.24N 000°09'.40W	150				MRCC Valencia
			Cabo de Gata		36°43'.25N 002°11'.32W	150				MRCC Almería
	Syria	Main	Lattakia Radio	-	36°32'.05N 035°46'.00E	400	Operational	PS	24 hrs	- - -
	Turkey	Main	Antalya	002713000	36°09'.10N 032°26'.43E	400-500	Operational	PS	24 hrs	MSRCC Ankara
			Istanbul	002711000	40°59'.00N 025°49'.00E	400-500				
			Izmir	002715000	38°16'.53N 026°16'.03E	400-500				
			Samsun	002712000	41°23'.11N 036°11'.22E	400-500				
Ukraine	Main	Odessa	002723660	46°22'.63N 030°45'.00E	200	On trial	SD	24 hrs	MRCC Odessa	
IV	Bermuda (United Kingdom)	Main	Bermuda Harbour Radio	003100001	32°23'.00N 064°41'.00W	200	Operational	SD	24 hrs	RCC Bermuda
	Curaçao (The Netherlands)	Main	Ronde Klip TX	003061000	12°10'.00N 068°52'.00W	400	Operational	PS	24 hrs	JRCC Curaçao
		Monitor	Sint Joris RX		12°08'.00N 068°50'.00W					
	Greenland (Denmark)	Main	Aasiaat	003313000	-	-	Operational	SD	24 hrs	MRCC Grønneal
			Sisimiut		66°55'.26N 053°39'.99W	270				
			Nuuk		64°04'.13N 052°00'.42W	250				
			Qaqortoq		60°41'.00N 046°36'.00W	220				
			Paamiut		62°00'.00N 049°43'.00W	230				
			Ikerasassuaq		60°03'.42N 043°09'.55W	220				
			Tasiilaq (E Coast)		65°36'.00N 037°38'.00W	280				
Jamaica			N. I.			Planned [N. I.]				

NAV/MET Area	Country	MF DSC Coast Stations								RCC Associated
		Type	Name	MMSI	Position	Range (NM)	Status of implementation	Purpose (SD/PS)	Watch hours on 2187.5 kHz	
IV (cont.)	Mexico	Main	Tampico	003450110	22°12'.55N 097°51'.45W	150	Operational	PS	24 hrs	Zona Naval 1
		Monitor	Veracruz	003450310	19°06'.53N 096°08'.03W	150	Planned [2005]			Zona Naval 3
			Cd. del Carmen	003450710	18°39'.06N 092°07'.00W	150	Planned [2006]			Zona Naval 5
			Progreso	003450910	21°16'.08N 089°41'.47W	150	Planned [2005]			Sector Naval de Yucalpeten
			Cozumel	003451110	20°28'.28N 086°46'.00W	150	Planned [2005]	PS	24 hrs	Subsector Naval de Cozumel
	United States	Main	Woods Hole	003669902	41°31'.00N 070°40'.00W	200	Pre-operational	SD	24 hrs	Boston
		Monitor	Brant Point		41°18'.00N 070°05'.00W	200				
		Main	Cape May	003669903	38°57'.00N 074°53'.00W	200	Portsmouth			
			Cape Hatteras	003669906	35°14'.00N 075°32'.00W	200				
		Main	Charleston	003669907	32°47'.00N 079°57'.00W	200	Miami RCC			
			Sullivans Island		32°46'.00N 079°50'.00W	200				
		Main	New Orleans	003669908	29°53'.00N 089°57'.00W	200	New Orleans RCC			
		Monitor	Grand Isle		29°15'.00N 089°58'.00W	200				
		Main	Mobile	003669914	30°39'.00N 088°03'.00W	200				
		Monitor	Santa Rosa		30°19'.00N 087°15'.00W	200				
		Main	Galveston	003669915	29°20'.00N 094°46'.00W	200				
			Freeport		28°56'.00N 095°18'.00W	200				
		Main	Corpus Christi	003669916	27°48'.00N 097°24'.00W	200				
		Monitor	Port Isabel		26°04'.00N 097°10'.00W	200				
		Main	St. Petersburg	003669917	27°46'.00N 082°38'.00W	200	Pre-operational	SD	24 hrs	Miami RCC
		Monitor	Venice		27°06'.00N 082°22'.00W	200				
			Chokoloskee		25°50'.00N 081°23'.00W	200				
			Mullet Key		27°38'.00N 082°44'.00W	200				
		Main	Key West	003669918	24°33'.00N 081°48'.00W	200				
		Monitor	Marathon		24°42'.00N 081°05'.00W	200				
		Main	Miami Group	003669919	25°54'.00N 080°16'.00W	200				
		Monitor	Islamorada		27°57'.00N 080°37'.00W	200				
			Ft. Pierce		27°26'.00N 080°20'.00W	200				
		Main	Fort Macon	003669920	34°41'.00N 076°41'.00W	200				
		Main	Southwest	003669921	44°17'.00N 068°19'.00W	200	Portsmouth			
	Main	Mayport	003669925	30°23'.00N 081°19'.00W	200	Boston				
	Main	Boston Group	003669927	42°22'.00N 071°03'.00W	200	Miami RCC				
Main	South Portland	003669928	43°39'.00N 070°15'.00W	200	Boston					

NAV/MET Area	Country	MF DSC Coast Stations								RCC Associated		
		Type	Name	MMSI	Position	Range (NM)	Status of implementation	Purpose (SD/PS)	Watch hours on 2187.5 kHz			
IV (cont.)	United States (cont.)	Main	Sandy Hook	003669929	40°28'.00N 074°01'.00W	200						
		Main	New York	003669930	40°41'.00N 074°01'.00W	200						
		Main	New Haven	003669931	41°16'.00N 072°54'.00W	200						
		Main	Chincoteague	003669932	37°56'.00N 075°23'.00W	200					Portsmouth	
		Main	Hampton Roads	003669933	36°53'.00N 076°21'.00W	200					Boston	
		Main	Portland	003669934	43°40'.00N 070°15'.00W	200						
		Main	Moriches	003669936	40°47'.00N 072°45'.00W	200					Operational	
		Monitor	Shinnecock		40°51'.00N 072°30'.00W	200						
		Main	Boston	003669991	41°39'.00N 070°30'.00W	200						Boston RCC
		Main	Portsmouth	003669995	36°44'.00N 076°01'.00W	200						Portsmouth
		Main	Miami	003669997	25°37'.00N 080°23'.00W	200						Miami RCC
		Main	San Juan	003669992	18°28'.00N 066°07'.00W	200						San Juan RCC
	Main	New Orleans	003669998	29°53'.00N 089°57'.00W	200	New Orleans RCC						
	Venezuela		N. I.			Planned [1999]						
V		NONE										
VI	Argentina	Main	Argentina Radio	007010111	34°36'.00S 058°28'.00W	200	Operational	PS	24 hrs	MRCC Buenos Aires		
		Main	Mar del Plata	007010221	38°03'.00S 057°32'.00W	150		SD		MRCC Puerto Belgrano		
		Main	Mar del Plata PNA Radio	007010003	38°03'.00S 057°32'.00W	150		MRSC Mar del Plata				
		Main	Puerto Deseado	007010009	47°46'.00S 065°54'.00W	150		MRCC Puerto Belgrano				
		Main	Comodoro Rivadavia Radio	007010008	45°51'.00S 067°25'.00W	150	Operational	SD	24 hrs	MRSC Comodoro Rivadavia		
		Main	Rio Gallegos PNA Radio	007010010	51°37'.00S 069°03'.29W	150				MRSC Rio Gallegos		
		Main	Ushuaia PNA Radio	007010011	54°48'.00S 068°18'.00W	150				MRCC Ushuaia		
		Main	I. Orcadas Radio	N. I.	60°45'.00S 044°44'.00W	150				MRSC Bahia Blanca		
	Main	San Blas PNA Radio	007010006	40°33'.00S 062°14'.00W	150							
	Uruguay	Main	Montevideo Radio	007703870	34°52'.00S 056°19'.00W	100	Operational	SD	24 hrs	MRCC Uruguay		
VII	Angola	Main	Luanda Radio		N. I.	200	Planned [N. I.]	N. I.	N. I.			
	Comoros	Main	Moroni Radio		N. I.	200	Planned [N. I.]	N. I.	N. I.			
	Madagascar	Main	Toamasina Radio		N. I.	200	Planned [N. I.]	N. I.	N. I.			
		Main	Mahajanga Radio		N. I.	200						
			Main	Toliara Radio		N. I.	200	Planned [N. I.]	N. I.	N. I.		
		Mozambique	Main	Maputo Radio		N. I.	200	Planned [N. I.]	N. I.	N. I.		

NAV/MET Area	Country	MF DSC Coast Stations								RCC Associated
		Type	Name	MMSI	Position	Range (NM)	Status of implementation	Purpose (SD/PS)	Watch hours on 2187.5 kHz	
VIII	India	Main	Mumbai	004192203	18°55'.00N 072°50'.00E	250	Operational	SD	24hrs	MRCC Mumbai
		Main	Chennai	004194401	13°06'.00N 080°18'.00E	250		SD	24hrs	MRCCChennai
		Main	Port Blair	004194409	11°41'.00N 092°46'.00E	250		SD	24hrs	MRCC Port Blair
		Main	Porbandar	004192202	21°38'.00N 069°37'.00E	200		SD	24hrs	MRCC Mumbai
		Main	Haldia	004194404	22°02'.00N 088°06'.00E	200		SD	24hrs	MRCC Chennai
		Main	Mandapam	004194406	09°17'.00N 079°05'.00E	200		SD	24hrs	MRCC Chennai
		Main	Daman	004192201	20°25'.00N 072°52'.00E	200		SD	24hrs	MRCC Mumbai
	Kenya	Main	Mombasa Radio		N. I.	200		N. I.	N. I.	
	Mauritius		Cassis	006452700	20°09'.00S 057°28'.00E	150	Operational	SD	24 hrs	3BM
			Belle Mare	006452700	20°11'.00S 057°46'.00E	150	Operational	SD	24 hrs	3BM
	Myanmar						TBD			
	Seychelles	Main	Seychelles Radio			N. I.	200	Planned [N. I.]	N. I.	N. I.
Tanzania	Main	Dar-es-Salaam Radio			N. I.	200	Planned [N. I.]	N. I.	N. I.	
IX	Djibouti	Main	Djibouti Radio			N. I.	200	Planned [N. I.]	N. I.	N. I.
	Egypt	Main	Kosseir Radio	006221112	26°06'.00N 034°17'.00E	200	Operational	PS	24 hrs	RCC Cairo
		Main	Abbas Radio (Persian Gulf)	004225300	27°06'.00N 056°03'.00E	250	Operational	PS	24 hrs	
		Main	Khomeini Radio (Persian Gulf)	004225100	30°25'.00N 049°03'.00E	250				
	Iraq	Main	Um Qasr	004250001	30.01.541N 47.56.473E	100	Operational	SD	24 hrs	
	Jordan	Main	Aqaba Radio	004381234	29°33'.00N 034°59'.00E	350	Planned [N. I.]	PS	24 hrs	
	Oman	Main	Muscat Radio		23°36'.00N 058°30'.00E	100	Planned [N. I.]	PS	N. I.	HQ Royal Air Force of Sultanate of Oman
	Saudi Arabia	Main	Damman Radio	-	26°26'.00N 050°06'.00E	200	Planned [N. I.]	N. I.	N. I.	
		Main	Jeddah Radio	004030000	21°14'.00N 039°09'.00E	500	Operational	SD	24 hrs	RCC Riyadh
	Sudan	Main	Port Sudan Radio			N. I.	200	Planned [N. I.]	N. I.	N. I.
United Arab Emirates	N. I.	N. I.			N. I.	200	Planned [1995]	N. I.	N. I.	
X							NONE			

NAV/MET Area	Country	MF DSC Coast Stations								RCC Associated
		Type	Name	MMSI	Position	Range (NM)	Status of implementation	Purpose (SD/PS)	Watch hours on 2187.5 kHz	
XI	China	Main	Basuo Radio	004123600	19°06'.00N 108°37'.00E	100	Operational	SD	24 hrs	Basuo HAS
		Main	Beihai Radio	004123400	21°29'.00N 109°04'.00E	100				Beihai HSA
		Main	Dalian Radio	004121300	38°50'.00N 121°31'.00E	100				Liaoning MRCC
		Main	Fuzhou Radio	004122600	26°01'.00N 119°18'.00E	100				Fujian MRCC
		Main	Guangzhou Radio	004123100	23°08'.00N 113°29'.00E	100				Guangdong MRCC
		Main	Lianyungang Radio	004122300	34°42'.00N 119°18'.00E	100				Lianyungang MRCC
		Main	Ningbo Radio	004122400	30°01'.00N 121°30'.00E	100				Ningbo HAS
		Main	Qingdao Radio	004122200	36°10'.00N 120°28'.00E	100				Qingdao MRSC
		Main	Sanya Radio	004123700	18°14'.00N 109°30'.00E	100				Sanya HSA
		Main	Shantou Radio	004123200	23°21'.00N 116°40'.00E	100				Shantou MRSC
		Main	Tianjin Radio	004121100	39°00'.00N 117°25'.00E	100				Tianjin MRCC
		Main	Xiamen Radio	004122700	24°35'.00N 118°06'.00E	100				Xiamen MRSC
		Main	Wenzhou Radio	004122500	28°01'.00N 120°38'.00E	100				Wenzhou HAS
		Main	Yantai Radio	004121400	37°32'.00N 121°22'.00E	100				Yantai MRSC
		Main	Zhanjiang Radio	004123300	21°09'.00N 110°21'.00E	100				Zhanjiang RSC
	Main	Shanghai Radio	004122100	31°06'.00N 121°32'.00E	100	Shanghai MRCC				
	Indonesia	Main	Ambina	005250006	03°41'.57S 128°10'.40E	100	Operational	PS	24 hrs	MRSC Ambon
		Main	Atapupu	-	09°01'.30S 124°51'.40E	100	Planned			MRSC Kupang
		Main	Balikpapan	005250009	01°16'.15S 116°48'.30E	100	Operational			MRSC Balik Papan
		Main	Banabungi	-	05°30'.50S 122°50'.40E	100	Planned			MRSCC Ujung Pandang
		Main	Banjarmasin	-	03°19'.40S 114°35'.35E	100				MRSC Banjarmasin
		Main	Batu Ampar	005250012	01°09'.50N 104°00'.01E	100	Operational			MRSC Tanjung Pinang
		Main	Bawean	-	05°51'.20S 112°39'.20E	100	Planned			MRCC Surabaya
		Main	Belawan	005250003	03°43'.17N 098°40'.08E	100	Operational			MRSC Medan
		Main	Bengkulu	-	03°46'.30S 102°18'.31E	100	Planned			MRSC Palembang
		Main	Benoa	005250014	08°44'.40S 115°12'.32E	100				MRSC Denpasar
		Main	Biak	005250031	01°11'.10S 136°04'.36E	100	Operational			MRCC Biak
		Main	Bima	-	08°26'.28S 118°43'.28E	100	Planned			MRSC Denpasar
Main		Bintuni	-	02°07'.11S 133°30'.04E	100	Planned	MRSC Sorong			
Main	Bitung	005250005	01°26'.50N 125°10'.53E	100	Operational	MRSC Manado				
Main	Celukan Bawamg	-	08°11'.23S 114°49'.49E	100	Planned	MRSC Palembang				
Main	Cigading	005250033	05°56'.05S 106°00'.23E	100		MRCC Jakarta				
Main	Cilacap	005250030	07°44'.25S 109°02'.23E	100	Operational	MRCC Jakarta				

NAV/MET Area	Country	MF DSC Coast Stations								RCC Associated
		Type	Name	MMSI	Position	Range (NM)	Status of implementation	Purpose (SD/PS)	Watch hours on 2187.5 kHz	
XI (cont.)	Indonesia (cont.)	Main	Cirebon	005250032	06°43'.00S 108°34'.20E	100	Planned			MRCC Jakarta
		Main	Dabo Singkep	-	00°30'.10S 104°34'.00E	100				MRSC Pekanbaru
		Main	Donggala	-	00°40'.30S 119°44'.47E	100	Planned			MRSC Manado
		Main	Dumai	005250004	01°41'.10N 101°27'.20E	100	Operational			MRSC Pekanbaru
		Main	Ende	-	08°50'.20S 121°38'.38E	100	Planned			MRSC Kupang
		Main	Fak-Fak	005250026	02°56'.02S 131°17'.56E	100	Operational			MRSC Sorong
		Main	GN Sitoli	-	02°16'.53N 097°37'.16E	100	Planned			MRSC Medan
		Main	Gorontalo	-	00°30'.30N 123°03'.49E	100				MRSC Manado
		Main	Gresik	-	07°09'.30S 112°35'.40E	100				MRCC Surabaya
		Main	Jakarta	005250000	06°07'.28S 106°51'.16E	100	Planned			MRCC Jakarta
		Main	Jambi	-	01°36'.50S 103°36'.51E	100				MRSC Padang
		Main	Jayapura	005250007	02°31'.10S 140°43'.22E	100	Operational			MRSC Jayapura
		Main	Kaimana	-	03°40'.00S 135°45'.15E	100	Planned			MRSC Sorong
		Main	Kalabahi	-	08°13'.18S 124°30'.40E	100				MRSC Denpasar
		Main	Kalianget	-	07°04'.05S 113°58'.42E	100				MRCC Surabaya
		Main	Kendari	005250019	03°58'.38S 122°25'.55E	100	Operational			MRCC Ujung Pandang
		Main	Kupang	005250010	10°12'.49S 123°37'.24E	100	Operational			MRSC Kupang
		Main	Lahewa	-	01°24'.00N 097°09'.20E	100	Planned	PS	24 hrs	MRCC Ujung Pandang
		Main	Larantuka	-	08°20'.28S 122°59'.25E	100	Planned			MRSC Kupang
		Main	Lembar	005250022	08°43'.41S 116°04'.23E	100	Operational			MRSC Denpasar
		Main	Luwuk	-	00°56'.58S 122°47'.24E	100	Planned			MRSC Manado
		Main	Makassar	005250002	05°06'.30S 119°26'.20E	100	Operational			MRCC Ujung Pandang
		Main	Manokwari	005250023	00°51'.56S 134°04'.37E	100	Operational			MRCC Biak
		Main	Masalembu	-	05°34'.00S 114°27'.00E	100	Planned			MRCC Ujung Pandang
		Main	Maumere	-	08°37'.00S 122°13'.08E	100				MRSC Kupang
		Main	Manado	-	01°29'.47N 124°50'.41E	100				MRSC Manado
		Main	Meneng	-	08°07'.30S 114°23'.50E	100	Planned			MRCC Surabaya
		Main	Merauke	005250021	08°28'.47S 140°23'.38E	100	Operational			MRCC Merauke
Main	Padang Bai	-	08°32'.00S 115°30'.28E	100	Planned			MRSC Padang		
Main	Palembang	-	02°58'.08S 104°46'.44E	100				MRSC Palembang		

NAV/MET Area	Country	MF DSC Coast Stations								RCC Associated
		Type	Name	MMSI	Position	Range (NM)	Status of implementation	Purpose (SD/PS)	Watch hours on 2187.5 kHz	
XI (cont.)	Indonesia (cont.)	Main	Panarukan	-	07°41'.45S 113°56'.02E	100				MRCC Surabaya
		Main	Pangkal Balam	-	02°02'.07S 106°08'.00E	100				MRSC Tanjung Pinang
		Main	Panjang	005250013	05°28'.23S 105°19'.03E	100	Operational			MRSC Palembang
		Main	Parigi	-	00°48'.45N 120°10'.45E	100	Planned	PS	24 hrs	MRSC Manado
		Main	Pontianak	005250016	00°01'.36N 109°17'.18E	100	Operational			MRSC Pontianak
		Main	Poso	-	01°22'.48N 120°45'.20E	100	Planned			MRSC Manado
		Main	Probolinggo	-	07°23'.00S 113°13'.00E	100				MRCC Surabaya
		Main	Pulang Pisau	-	02°45'.00S 114°15'.00E	100	Planned			MRSC Tanjung Pinang
		Main	Pulau Sambu	-	01°09'.08N 103°53'.58E	100				
		Main	Rangat	-	00°28'.29S 102°41'.10E	100				
		Main	Sabang	-	05°04'.00N 095°21'.00E	100				MRSC Medan
		Main	Samarinda	-	00°30'.30S 117°09'.12E	100				MRSC Balikpapan
		Main	Sampit	-	02°33'.26S 112°57'.24E	100				MRSC Banjarmasin
		Main	Sanana	005250025	02°03'.02S 125°58'.02E	100	Operational			MRSC Ambon
		Main	Sei Kolak Kijang	005250029	00°51'.04N 104°36'.31E	100				MRSC Tanjung Pinang
		Main	Selat Panjang	-	01°01'.15N 102°43'.10E	100	Planned			MRSC Tanjung Pinang
		Main	Semarang	005250008	06°58'.35S 110°20'.50E	100	Operational			MRCC Surabaya
		Main	Serui	-	01°53'.12S 136°14'.27E	100	Planned			MRCC Biak
		Main	Siau	-	02°44'.00N 124°24'.01E	100				MRSC Manado
		Main	Sibolga	005250028	01°43'.54N 098°47'.00E	100	Operational			MRSC Medan
		Main	Sintete	-	01°11'.42N 109°03'.38E	100	Planned			MRSC Pontianak
		Main	Sorong	005250011	00°53'.03S 131°16'.29E	100	Operational			MRSC Sorong
		Main	Sunda Kelapa	-	06°07'.24S 106°48'.30E	100	Planned			MRCC Jakarta
		Main	Surabaya	005250001	07°11'.05S 112°44'.08E	100	Operational			MRCC Surabaya
		Main	Tahuna	005250024	03°35'.20N 125°30'.10E	100	Planned			MRSC Manado
		Main	Tarakan	005250017	03°17'.20N 117°35'.25E	100	Operational			MRSC Balikpapan
		Main	Tegal	-	06°51'.01S 109°08'.05E	100	Planned			MRCC Jakarta
		Main	Teluk Bayur	-	01°00'.10S 100°21'.55E	100				MRSC Padang
Main	Teluk Dalam	-	00°33'.52N 097°49'.05E	100				MRSC Padang		

NAV/MET Area	Country	MF DSC Coast Stations								RCC Associated	
		Type	Name	MMSI	Position	Range (NM)	Status of implementation	Purpose (SD/PS)	Watch hours on 2187.5 kHz		
XI (cont.)	Indonesia (cont.)	Main	Tembilahan	-	00°19'.04S 103°09'.41E	100	Planned			MRSC Tanjung Pinang	
		Main	Ternate	005250020	00°47'.00N 127°21'.52E	100	Operational			MRSC Ambon	
		Main	TG Balai Karimun	-	00°59'.17N 103°26'.14E	100	Planned			MRSC Tanjung Pinang	
		Main	TG Uban	-	01°03'.05N 104°13'.27E	100					
		Main	Toli-Toli	-	01°03'.18N 120°48'.20E	100					MRSC Manado
		Main	Tual	-	05°38'.00S 132°44'.27E	100					MRSC Ambon
		Main	Olee Lheue	-	05°33'.42S 095°17'.10E	100					MRSC Manado
		Main	Waingapu	-	09°39'.42S 120°15'.22E	100	Planned				MRSC Kupang
	Japan	Main	Hokkaido Coast Guard Radio	004310101	-	-	-	Operational	SD	24 hrs	Otaru MRCC
		Monitor	Shakotan		43°20'.00N 140°32'.00E	150					
			Hakodateyama		41°45'.00N 140°43'.00E	150					
			Tokotan		43°00'.00N 144°53'.00E	150					
			Souyamisaki		45°31'.00N 141°56'.00E	150					
		Main	Shiogama Coast Guard Radio	004310201	-	-	-	Operational	SD	24 hrs	Shiogama MRCC
		Monitor	Komagamine		38°18'.00N 141°32'.00E	150					
			Same		40°29'.00N 141°37'.00E	150					
			Kamaishi		39°16'.00N 141°54'.00E	150					
			Nyudozaki		40°00'.00N 139°42'.00E	150					
		Main	Yokohama Coast Guard Radio	004310301	-	-	-	Operational	SD	24 hrs	Yokohama MRCC
		Monitor	Chikura		34°56'.00N 139°56'.00E	150					
			Choshi		35°44'.00N 140°52'.00E	150					
			Shimoda		34°40'.00N 138°57'.00E	150					
		Main	Nagoya Coast Guard Radio	004310401	-	-	-	Operational	SD	24 hrs	Nagoya MRCC
Monitor		Asamagatake		34°27'.00N 136°49'.00E	150						
Main	Kobe Coast Guard Radio	004310501	-	-	-	Operational	SD	24 hrs	Kobe MRCC		
Monitor	Shionomisaki		33°26'.00N 135°47'.00E	150							
	Tosayama		33°37'.00N 133°31'.00E	150							
	Senzan		34°22'.00N 134°50'.00E	60							
Main	Hiroshima Coast Guard Radio	004310601	-	-	-	Operational	SD	24 hrs	Hiroshima MRCC		

NAV/MET Area	Country	MF DSC Coast Stations								RCC Associated	
		Type	Name	MMSI	Position	Range (NM)	Status of implementation	Purpose (SD/PS)	Watch hours on 2187.5 kHz		
XI (cont.)	Japan (cont.)	Monitor	Noro		34°15'.00N 132°40'.00E	60					
		Main	Moji Coast Guard Radio	004310701	-	-	Operational	SD	24 hrs	Kitakyushu MRCC	
		Monitor	Mokkoku		34°08'.00N 129°12'.00E	150					
		Main	Maizuru Coast Guard Radio	004310801	-	-	Operational	SD	24 hrs	Maizuru MRCC	
		Monitor	Nawa		35°31'.00N 133°32'.00E	150					
		Main	Niigata Coast Guard Radio	004310901	-	-	Operational	SD	24 hrs	Niigata MRCC	
		Monitor	Nekogatake		37°28'.00N 137°08'.00E	150					
		Main	Kagoshima Coast Guard Radio	004311001	-	-	Operational	SD	24 hrs	Kagoshima MRCC	
		Monitor	Yoko-o		31°19'.00N 130°49'.00E	150					
			Aburatsu		31°35'.00N 131°25'.00E	150					
			Naze		28°23'.00N 129°30'.00E	100					
		Main	Okinawa Coast Guard Radio	004311101	-	-	Operational	SD	24 hrs	Naha MRCC	
		Monitor	Tamagusuku		26°09'.00N 127°46'.00E	150					
			Miyara		24°22'.00N 124°12'.00E	150					
	Malaysia	Main Monitor	Miri	005330013	04°28'.00N 114°01'.00E	200	Planned [2002]	PS	24 hrs	MRCC Port Klang	
			Sandakan		05°40'.00N 118°06'.00E	200					
			Penang		05°22'.00N 100°18'.00E	200					
			Kuantan	005330008	04°06'.00N 103°23'.00E	200	Operational	PS	24 hrs	MRCC Port Klang	
			Kuching	005330011	01°49'.00N 109°46'.00E	200					
			Kota Kinabalu	005330013	05°57'.00N 116°02'.00E	200					
			Permatang Pauh	005330002	05°22'.00N 100°18'.00E	200					
	Philippines	Main	Manila	005480020	14°30'.00N 121°04'.00E	300	Operational	PS	24 hrs	Manila	
		Monitor	Batangas		13°45'.22N 121°02'.33E	300	Planned	PS	24hrs	Batangas	
			Iloilo		10°41'.48N 122°35'.14E	300				Iloilo	
			San Fernando		16°36'.26N 120°17'.24E	300				San Fernando	
			Aparri		18°21'.07N 121°38'.16E	300				Aparri	
			Legaspi		13°08'.46N 123°45'.22E	300				Legaspi	
San Jose				12°20'.00N 121°05'.00E	300	San Jose					
Davao				07°07'.00N 125°37'.00E	300	Davao					
Puerto Princesa				09°44'.36N 118°44'.00E	300	Puerto Princesa					
Surigao				09°46'.55N 125°30'.00E	300	Cagayan de Oro					
Cebu				10°16'.18N 125°52'.53E	300	Cebu					

NAV/MET Area	Country	MF DSC Coast Stations								RCC Associated	
		Type	Name	MMSI	Position	Range (NM)	Status of implementation	Purpose (SD/PS)	Watch hours on 2187.5 kHz		
XI (cont.)	Philippines (cont.)		Zamboanga		06°54'.13N 122°04'.16E	300				Zamboanga	
			General Santos		06°05'.23N 125°09'.10E	300				General Santos	
	Republic of Korea	Main	Incheon Coast Guard Station	004401001	37°27'.00N 126°36'.00E	250	Operational	SD	24 hrs	Incheon RCC	
		Main	East Regional HQs Korea Coast Guard	004401002	37°29'.00N 129°07'.00E	250				Donghae RCC	
		Main	West Regional HQs Korea Coast Guard	004401003	34°47'.00N 126°32'.00E	250				Seohae RCC	
		Main	South Regional HQs Korea Coast Guard	004401004	35°07'.00N 129°03'.00E	250				Namhae RCC	
		Main	Jeju Coast Guard Station	004401005	33°31'.00N 126°32'.00E	250				Jeju RCC	
		Main	Seoul Radio	004400002	37°32'.00N 127°05'.00E	250				PS	Incheon RCC
		Monitor	Seoul Radio	004400004	37°25'.00N 126°38'.00E	250				Incheon RCC	
			Seoul Radio	004400101	35°04'.00N 129°04'.00E	250				Namhae RCC	
			Seoul Radio	004400701	33°17'.00N 126°20'.00E	250				Jeju RCC	
	Thailand	Monitor	Bangkok Radio Sriracha	005671000	13°06'.209N 100°55'.614E	162	Operational	SD	24 hrs	Bangkok RCC	
			Songkhla Radio		07°10'.03N 100°37'.21E						162
	Viet Nam	Main	Ho Chi Minh Ville/ XVS Radio	005743030	10°23'.32N 107°08'.57E	200	Operational	PS	24 hrs	Vungtau MRCC VMRCC	
		Main	Hai Phong/XVG Radio	005741040	20°50'.55N 106°41'.19E	200				Haiphong MRCC VMRCC	
		Main	Da Nang/XVT Radio	005742030	16°03'.32N 108°12'.32E	200				Danang MRCC VMRCC	
		Main	Nha Trang/XVN Radio	005742080	12°16'.00N 109°10'.00E	200	Operational	PS	24 hrs	Danang MRCC VMRCC	
		Main	Vung Tau/XVR Radio	005742005	10°20'.72N 107°05'.67E	200				Vungtau MRCC VMRCC	
		Main	Mong Cai/XVM Radio	005741010	21°31'.38N 107°58'.19E	200				Haiphong MRCC VMRCC	
		Main	Cua Ong/XVC Radio	005741020	21°01'.12N 107°24'.01E	200				Haiphong MRCC VMRCC	
Main		Hon Gai/XVQ Radio (Quang Ninh)	005741030	20°57'.15N 107°04'.22E	200	Haiphong MRCC VMRCC					
Main		Ben Thuy/XVB Radio	005741070	18°30'.57N 105°42'.21E	200	Haiphong MRCC VMRCC					

NAV/MET Area	Country	MF DSC Coast Stations								RCC Associated
		Type	Name	MMSI	Position	Range (NM)	Status of implementation	Purpose (SD/PS)	Watch hours on 2187.5 kHz	
XI (cont.)	Viet Nam (cont.)	Main	Hue/XVD Radio	005742020	16°32'.38N 107°38'.24E	200				Danang MRCC VMRCC
		Main	Kien Giang/XVK Radio	005743080	09°22'.00N 104°26'.00E	200				Vungtau MRCC VMRCC
		Main	Ca Mau/XVA Radio	005743070	09°12'.01N 105°10'.48E	200				Vungtau MRCC VMRCC
		Main	Phu Yen/XVY Radio	005742013	12°53'.40N 109°27'.12E	200				Danang MRCC VMRCC
	Associate Member of IMO Hong Kong, China	Main	Hong Kong Marine Rescue Radio, Cape D'aguilar	004773500	22°12'.57N 114°15'.03E	200	Operational	SD	24 hrs	Hong Kong MRCC
XII	Ecuador	Main	Ayora Radio	007354757	00°44' 50.2S 090°18' 44.8W	80	Operational	SD	24 hrs	
	Mexico	Main	Mazatlan	003450810	23°10'.03N 106°26'.43W	150	Operational	PS	24 hrs	Zona Naval
		Monitor	Acapulco	003451810	16°50'.15N 099°54'.00W	150	Planned [2005]			Zona Naval 8
			Ensenada	003450210	31°51'.08N 116°37'.07W	150		Zona Naval 2		
			Manzanillo	003451410	19°01'.51N 104°19'.11W	150		Sector Naval		
			La Paz	003450410	24°03'.43N 110°24'.38W	150	Planned [2006]	Sector Naval		
			Guerrero Negro	003450440	27°45'.17N 114°52'.00W	150		Zona Naval 2		
			Salina Cruz	003452010	16°10'.27N 095°12'.00W	150	Planned [2005]	Zona Naval 10		
XIII	Russian Federation	Main	Vladivostok (Cape of Kamenskiy)	002734412	42°45'.00N 133°02'.00E	150 ³	Operational	SD	24 hrs	MRCC Vladivostok
		Main	Vanino	002734421	49°05'.41N 140°16'.54E	72	Operational			MRSC Yuzhno-Sakhalinsk
		Main	Yuzno-Sakhalinsk	002733733	-	165	Operational	SD	24 hrs	MRSC Yuzhno-Sakhalinsk
			Rx Nevelsk		46°39'.00N 141°52'.00E					
			Tx Seleznevo		46°37'.00N 141°50'.00E					
			Okhotskoye							

³ Radius 150 nm from 42 45N - 133 02E starting with Korean coast to 42 33N 136 25E, then straight forward to Cape of Olarovskiy.

NAV/MET Area	Country	MF DSC Coast Stations								RCC Associated
		Type	Name	MMSI	Position	Range (NM)	Status of implementation	Purpose (SD/PS)	Watch hours on 2187.5 kHz	
XIII (cont.)	Russian Federation (cont.)		Rx Cape Svobodniy	002733733	46°50'.00N 144°26'.00E	170	Operational	SD	24 hrs	MRSC Yuzhno-Sakhalinsk
			Tx mount Vygoda		46°52'.00N 143°09'.00E					
		Main	Petropavlovsk-Kamachatskiy	002733737		150	Operational	SD	24 hrs	MRSC Petropavlovsk-Kamachatskiy
			Rx Avacha		53°04'.00N 158°32'.00E					
			Tx Zheleznii		53°15'.00N 158°25'.00E					
		Main	Magadan	002733728		62	Under Trial	SD	24 hrs	MRSC Petropavlovsk-Kamachatskiy, MRSC Yuzhno-Sakhalinsk
	Rx Chirikov Cape		59°29'.00N 150°31'.00E							
XIV	Fiji	Main	Suva	005201100	18°08'.00S 178°26'.00E	200	Operational	SD	24 hrs	RCC New Zealand RCC Funafuti RCC Nadi Nat. Surv. Centre-Samoa Mar. Div. Tarawa RCC Canberra
XV	Chile	Main	Iquique	007250020	20°12'.68S 070°09'.22W	180	Operational	SD	24 hrs	MRCC Iquique
		Main	Arica	007250010	18°29'.10S 070°19'.16W	180				MRSC Arica
		Main	Antofagasta	007250050	23°40'.67S 070°24'.48W	180				MRSC Antofagasta
		Main	Valparaíso	007251860	33°04'.70S 071°36'.80W	180				MRCC Valparaíso
		Main	Caldera	007250080	27°03'.58S 070°49'.23W	180				MRSC Caldera
		Main	Isla de Pascua	007250100	27°08'.98S 109°26'.22W	180				MRSC Isla de Pascua
		Main	Coquimbo	007250110	29°56'.30S 071°20'.10W	180				MRSC Coquimbo

NAV/MET Area	Country	MF DSC Coast Stations								RCC Associated
		Type	Name	MMSI	Position	Range (NM)	Status of implementation	Purpose (SD/PS)	Watch hours on 2187.5 kHz	
XV (cont.)	Chile (cont.)	Main	San Antonio	007250140	33°34'.00S 071°37'.00W	180				MRSC San Antonio
		Main	Juan Fernández	007250130	33°37'.11S 078°49'.39W	180				MRCC Valparaíso
		Main	Talcahuano	007250170	36°41'.48S 073°06'.52W	180				MRCC Talcahuano
		Main	Puerto Montt	007250230	41°28'.83S 072°57'.67W	180				MRCC Puerto Montt
			Castro							MRSC Castro
		Main	Aysén	007250300	45°24'.29S 072°43'.05W	180				MRSC Aysén
		Main	Magallanes	007250380	53°09'.92S 070°54'.28W	180				MRCC Punta Arenas
		Main	Puerto Williams	007250420	54°55'.57S 067°36'.27W	180				MRSC Puerto Williams
		Main	San Pedro	007250320	47°42'.39S 074°53'.35W	180				MRCC Punta Arenas
		Main	Bahia Felix	007250370	52°57'.43S 074°04'.51W	180				
		Main	Punta Delgada	007250390	52°27'.12S 069°33'.15W	180				
XVI	Peru	Main	Paita	007600121	05°05'.00S 081°07'.00W	200	Operational	PS	24 hrs	Paita
		Main	Callao	007600125	12°03'.00S 077°09'.00W	200				Callao
		Main	Mollendo	007500129	17°01'.00S 072°01'.00W	200				Mollendo
XVIII	Greenland (Denmark)	Main	Aasiaat	003313000	-	-	Operational	SD	24 hrs	MRCC Grønødal
		Monitor	Upernavik		72°47'.00N 056°10'.00W	280				
		Monitor	Qeqertarsuaq		69°14'.00N 053°31'.00W	280				
XX	Russian Federation	Main	Murmansk Rx	002734420	68°52'.00N 033°05'.00E	170 ⁴	Operational	PS		MRCC Murmansk
			Murmansk Tx		68°46'.00N 032°58'.00E					
		Main	Arkhangelsk	002734414	64°21'.00N 040°37'.00E	While Sea basin till lat. 66N in the mouth				MRSC Arkhangelsk

⁴ Except the area beneath latitude 69 N.

SD = Safety and Distress
PS = Public Correspondence and Safety and Distress

ANNEX 4

LIST OF HF DSC COAST STATIONS FOR SEA AREAS A3 AND A4

NAV/MET Area	Country	HF DSC Coast Stations							RCC Associated
		Name	MMSI	Position	Status of implementation	Purpose (SD*/PS)	Frequency Band*	Watch hours	
I	Iceland	Reykjavik Radio		64°05'.00N 021°51'.00W	Not Planned	N. I.	4,6,8,12,16 MHz		
II	Cape Verde	Sao Vicente Radio		N. I.	Planned	N. I.	N. I.	N. I.	
	Congo	Pointe Noire Radio		N. I.	Planned [N. I.]	N. I.	N. I.	N. I.	
	Côte d'Ivoire	Abidjan	006191000	05°19'.34N 004°01'.02W	Operational	PS	N. I.	24 hrs	MRCC Abidjan
	Ghana	Tema Radio		05°37'.00N 000°00'.00W	Planned [N. I.]	N. I.	4, 8 MHz	N. I.	Harbour Master Accra
	Liberia	Monrovia Radio		N. I.	Planned [N. I.]	N. I.	N. I.	N. I.	
	Portugal	Delgada	002040100	37°44'.00N 025°40'.00W	Planned [N. I.]	SD	4, 6, 8 MHz	24 hrs	MRCC Delgada
		Horta Radio	002040200	38°38'.00N 028°32'.00W	Planned [N. I.]	SD	4, 6, 8 MHz	24 hrs	RCC Lages
	Senegal	Dakar Radio		N. I.	Planned [N. I.]	N. I.	N. I.	N. I.	
	Sierra Leone	Wiberfree Hill Radio		N. I.	Planned [N. I.]	N. I.	N. I.	N. I.	
Spain	Madrid CCR	002241078	40°21'.48N 003°17'.04W	Operational	SD	8, 12 MHz	24 hrs	MRCC Madrid	
III	Azerbaijan	Baku (Caspian Sea)	004231000	40°19'.63N 050°36'.73E	Operational	SD	4,6,8,12,16 MHz	24 hrs	Azerbaijan LRIT NC
	Cyprus	Cyprus Radio	002091000	35°03'.00N 033°17'.00E	Operational	PS	4, 8, 16 MHz	24 hrs	JRCC Larnaca
	Egypt	Alexandria Radio	006221111	31°12'.00N 029°54'.00E	Operational	PS	4,6,8,12,16 MHz	24 hrs	RCC Cairo
	Greece	Olympia Radio	002371000	37°36'.00N 021°29'.00E	Operational	PS	4,6,8,12,16 MHz	24 hrs	Piraeus Joint JRCC 37 58N 23 40E
		Piraeus Joint JRCC ⁽¹⁾	237673000 ⁽²⁾ 237673100 ⁽²⁾	37°58'.00N 023°40'.00E	Operational	SD	4,6,8,12,16 MHz	24 hrs	
	Aspropirgos Radio ⁽³⁾	002391000	38°03'.00N 023°35'.00E	Operational	SD	4,6,8,12,16 MHz	(3)		

(1) Hellenic Coast Guard for reasons of additional safety only, keeps 24 hours watch on HF DSC Distress frequencies, using its own stations.

(2) Ship stations MMSI.

(3) Aspropirgos Radio operates 0500-1200 UTC during working days and remains in hot standby condition in case are needed.

NAV/MET Area	Country	HF DSC Coast Stations							RCC Associated	
		Name	MMSI	Position	Status of implementation	Purpose (SD*/PS)	Frequency Band*	Watch hours		
III (cont.)	Iran (Islamic Republic of)	Anzali Radio (Caspian Sea)	004225500	37°28'.00N 049°27'.00E	Operational	PS	4,6,8,12,16 MHz	24 hrs		
		Amir Abad Radio (Caspian Sea)	004225601	36°51'.00N 048°17'.00E	Operational	PS	4,6,8,12,16 MHz	24 hrs		
	Isarel	RCC Haifa	428000008	32°48'.00N 035°00'.00E	T	SD	4,8,12	24 hrs		
	Italy	TBD								
	Romania	Constanta Radio	002640570	44°06'.00N 028°38'.00E	Operational	PS	4, 8, 12 MHz	24 hrs	Constanta Harbour's Master	
	Spain	Madrid		40°31'.00N 003°17'.00W	Operational	SD	8, 12 MHz	24 hrs	MRCC Madrid	
	Syria	Lattakia Radio	-	35°32'.05N 035°46'.00E	Operational	PS	4,6,8,12,16 MHz	24 hrs	- - -	
	Turkey	Istanbul	002711000	40°59'.00N 025°49'.00E	Operational	PS	4,6,8,12,16 MHz	24 hrs	MSRCC Ankara	
IV	Canada	Iqaluit	003160023	63°43'.00N 068°33'.00W	Operational	SD	4,6,8,12,16 MHz	24 hrs ²	JRCC Halifax/Trenton	
	Mexico	XDA Cerrillo Nopaltepec	003450010	19°46'.07N 098°42'.06W	Planned [2006]	PS	4,6,8,12,16 MHz	24 hrs	Centro de coordinación nacional de búsqueda y salvamento - EDOMAYGRALTER	
	United States	Boston	003669991	41°42'.00N 070°30'.00W	Operational	SD	4,6,8,12,16 MHz	24 hrs	Boston	
		Portsmouth	003669995	36°44'.00N 076°01'.00W	Operational	SD	4,6,8,12,16 MHz	24 hrs	Norfolk	
		Miami	003669997	25°37'.00N 080°23'.00W	Operational	SD	4,6,8,12,16 MHz	24 hrs	Miami	
San Juan		003669992	18°28'.00N 066°07'.00W	Operational	SD	4,6,8,12,16 MHz	24 hrs	San Juan		
	New Orleans	003669998	29°53'.00N 089°75'.00W	Operational	SD	4,6,8,12,16 MHz	24 hrs	New Orleans		
V	Brazil	Manaus Radio	007100003	03°07'.00S 059°55'.00W	Operational	SD	4,6,8,12,16 MHz	24 hrs	MRCC Brazil - Salvamar Brazil – Rio de Janeiro	
		Recife Radio	007100002	08°04'.00S 034°55'.00W	Operational	SD	4,6,8,12,16 MHz	24 hrs		
		Rio Radio	007100001	22°58'.00S 043°41'.00W	Operational	SD	4,6,8,12,16 MHz	24 hrs		
VI	Argentina	Argentina Radio	007010111	34°36'.00S 058°28'.00W	Operational	PS	4,6,8,12,16 MHz	24 hrs	MRCC Buenos Aires	
		Mar del Plata PNA Radio	007010003	38°03'.00S 057°32' 00W	Operational	SD	4,6,8,12,16 MHz	24 hrs	MRSC Mar del Plata	
		Comodoro Rivadavia PNA Radio	007010008	45°51'.00S 067°25' 00W	Operational	SD	4,6,8,12,16 MHz	24 hrs	MRSC Comodoro Rivadavia	
	Uruguay	Montevideo	007703870	34°52'.00S 056°19' 00W	Operational	SD	4,6,8,12,16 MHz	24 hrs	MRCC Uruguay	

² Open during navigation season only.

NAV/MET Area	Country	HF DSC Coast Stations							RCC Associated	
		Name	MMSI	Position	Status of implementation	Purpose (SD*/PS)	Frequency Band*	Watch hours		
VII	Angola	Luanda Radio		N. I.	Planned [N. I.]	N. I.	N. I.			
	Mauritius	Mauritius Radio	006452700	20°11'.00S 057°28'.00E	Operational	PS	4,6,8,12,16 MHz	24 hrs		
	Mozambique	Maputo Radio		N. I.	Planned [N. I.]	N. I.	N. I.			
	South Africa	Cape Town Radio	006010001	33°41'.00S 018°43'.00E	Operational	SD	4,6,8,12,16 MHz	24 hrs	MRCC Cape Town	
VIII	India	Mumbai	004192203	18°55'.00N 072°50'.00E	Operational	SD	4,6,8,12,16 MHz	24hrs	MRCC Mumbai	
		Chennai	004194401	13°06'.00N 080°18'.00E	Operational	SD	4,6,8,12,16 MHz	24 hrs	MRCC Chennai	
		Port Blair	004194409	11°41'.00N 092°46'.00E	Operational	SD	4,6,8,12,16 MHz	24hrs	MRCC Port Blair	
		Porbandar	004192202	21°38'.00N 069°37'.00E	Operational	SD	4,6,8,12,16 MHz	24 hrs	MRCC Mumbai	
		Haldia	004194404	22°02'.00N 088°06'.00E	Operational	SD	4,6,8,12,16 MHz	24hrs	MRCC Chennai	
		Mandapam	004194406	09°17'.00N 079°05'.00E	Operational	SD	4,6,8,12,16 MHz	24 hrs	MRCC Chennai	
		Daman	004192201	20°25'.00N 072°52'.00E	Operational	SD	4,6,8,12,16 MHz	24hrs	MRCC Mumbai	
	Myanmar	TBD								
	Seychelles	Seychelles Radio		N. I.	Planned [N. I.]	N. I.	N. I.			
	Tanzania	Dar-es-Salaam Radio		N. I.	Planned [N. I.]	N. I.	N. I.	N. I.		
IX	Iran (Islamic Republic of)	Abbas Radio (Persian Gulf)	004225300	27°06'.00N 056°03'.00E	Operational	PS	4,6,8,12,16 MHz	24 hrs		
		Khomeini Radio (Persian Gulf)	004225100	30°25'.00N 049°03'.00E	Operational	PS	4,6,8,12,16 MHz	24 hrs		
	Jordan	Aqaba Radio		29°33'.00N 034°59'.00E	Planned [N. I.]	PS	4,8,12,16 MHz	N. I.		
	Oman	Muscat Radio		23°36'.00N 058°30'.00E	Planned [N. I.]	PS	4 MHz	0400-0500 UTC 1500-1700 UTC	HQ Royal Air Force of Sultanate of Oman	
				23°36'.00N 058°30'.00E	Planned [N. I.]	PS	8 MHz	0500-0700 UTC 1300-1500 UTC		
			23°36'.00N 058°30'.00E	Planned [N. I.]	PS	12 MHz	0700-0900 UTC 1100-1300 UTC			

NAV/MET Area	Country	HF DSC Coast Stations							RCC Associated
		Name	MMSI	Position	Status of implementation	Purpose (SD*/PS)	Frequency Band*	Watch hours	
IX (cont.)	Oman (cont.)			23°36'.00N 058°30'.00E	Planned [N. I.]	PS	16 MHz	0900-1100 UTC	
	Saudi Arabia	Damman Radio		26°26'.00N 050°06'.00E	Planned [N. I.]	N. I.	4,6,8,12,16 MHz	N. I.	
	Sudan	Port Sudan Radio		N. I.	Planned [N. I.]	N. I.	N. I.	N. I.	
	United Arab Emirates	N. I.		N. I.	Planned [1995]	N. I.	4,6,8,12,16 MHz	N. I.	
X	Australia	Wiluna	005030001	26°20'.45S 120°33'.4 E	Operational	SD	4,6,8,12,16 MHz	24 hrs	RCC Australia
		Charleville	005030001	26°19'.83S 146°15'.85E		SD	4,6,8,12,16 MHz	24 hrs	
XI	China	Shanghai Radio	004122100	31°06'.00N 121°32'.00E	Planned [2002]	SD	4,6,8,12,16 MHz	24 hrs	Shanghai MRCC
	Guam (U.S.)	Sector Guam	003669994	13°25'.00N 144°50'.00E	Operational	SD	4,6,8,12,16 MHz	24Hrs	RSC Guam/RCC Honolulu
	Indonesia	Amboina	005250006	03°41'.57S 128°10'.40E	Operational	PS	4,6,8 MHz	24 hrs	MRCC Ujung Pandang
		Balikpapan	005250009	01°16'.15S 116°48'.30E	Operational	PS	8 MHz	24 hrs	MRCC Surabaya
		Banjarmasin		03°19'.40S 114°35'.35E	Planned	PS	N. I.	24 hrs	MRCC Surabaya
		Belawan	005250003	03°43'.17N 098°40'.08E	Operational	PS	4,6,8,12,16 MHz	24 hrs	MRCC Jakarta
		Bitung	005250005	01°26'.50N 125°10'.53E	Operational	PS	4,6,8,12,16 MHz	24 hrs	MRCC Ujung Pandang
		Dumai	005250004	01°41'.10N 101°27'.20E	Operational	PS	4,6,8,12,16 MHz	24 hrs	MRCC Jakarta
		Jakarta	005250000	06°07'.28S 106°51'.16E	Operational	PS	4,6,8,12,16 MHz	24 hrs	MRCC Jakarta
		Jayapura	005250007	02°31'.10S 140°43'.22E	Operational	PS	4,6,8,12,16 MHz	24 hrs	MRCC Biak
		Kupang	005250010	10°12'.49S 123°37'.24E	Operational	PS	8 MHz	24 hrs	MRCC Ujung Pandang
		Makassar	005250002	05°06'.30S 119°26'.20E	Operational	PS	4,6,8,12,16 MHz	24 hrs	MRCC Ujung Pandang
		Semarang	005250008	06°58'.35S 110°20'.50E	Operational	PS	8 MHz	24 hrs	MRCC Surabaya
		Sorong	005250011	00°53'.03S 131°16'.29E	Operational	PS	8 MHz	24 hrs	MRCC Biak
		Surabaya	005250001	07°11'.05S 112°44'.08E	Operational	PS	4,6,8,12,16 MHz	24 hrs	MRCC Surabaya
Cilacap	005250030	07°44'.25S 109°02'.23E	Operational		8 MHz	24 hrs	MRCC Jakarta		
Merauke	005250021	08°37'.00S 122°13'.08E	Operational		8 MHz	24 hrs	MRSC Merauke		

NAV/MET Area	Country	HF DSC Coast Stations							RCC Associated
		Name	MMSI	Position	Status of implementation	Purpose (SD*/PS)	Frequency Band*	Watch hours	
XI (cont.)	Japan	Tokyo Coast Guard Radio	004310001	35°40'.00N 139°45'.00E	Operational	SD	4,6,8,12,16 MHz	24 hrs	Otaru MRCC / Shiogama MRCC / Yokohama MRCC / Nagoya MRCC / Kobe MRCC / Hiroshima MRCC / Kitakyushu MRCC / Maizuru MRCC / Niigata MRCC / Kagoshima MRCC / Naha MRCC
	Philippines	Manila		14°30'.00N 121°04'.00E	Operational	PS	4,6,8,12,16 MHz	24 hrs	Manila
		Batangas		13°45'.22N 121°02'.33E	Planned	PS	4,6,8,12,16 MHz	24hrs	Batangas
		Iloilo		10°41'.48N 122°35'.14E					Iloilo
		San Fernando		16°36'.26N 120°17'.24E					San Fernando
		Aparri		18°21'.07N 121°38'.16E					Aparri
		Legaspi		13°08'.46N 123°45'.22E					Legaspi
		San Jose		12°20'.00N 121°05'.00E					San Jose
		Davao		07°07'.00N 125°37'.00E					Davao
		Puerto Princesa		09°44'.36N 118°44'.00E					Puerto Princesa
		Surigao		09°46'.55N 125°30'.00E					Cagayan de Oro
		Cebu		10°16'.18N 125°52'.53E					Cebu
	Zamboanga		06°54'.13N 122°04'.16E					Zamboanga	
	General Santos		06°05'.23N 125°09'.10E					General Santos	
	Republic of Korea	Incheon Coast Guard Station	004401001	37°27'.00N 126°36'.00E	Operational	SD	4,6,8,12,16 MHz	24 hrs	Incheon RCC
		East Regional HQs Korea Coast Guard	004401002	37°29'.00N 129°07'.00E	Operational	SD	4,6,8,12,16 MHz	24 hrs	Donghae RCC
		West Regional HQs Korea Coast Guard	004401003	34°47'.00N 126°32'.00E	Operational	SD	4,6,8,12,16 MHz	24 hrs	Seohae RCC
		South Regional HQs Korea Coast Guard	004401004	35°07'.00N 129°03'.00E	Operational	SD	4,6,8,12,16 MHz	24 hrs	Namhae RCC
		Jeju Coast Guard Station	004401005	33°31'.00N 126°32'.00E	Operational	SD	4,6,8,12,16 MHz	24 hrs	Jeju RCC
		Seoul Radio	004400002	37°32'.00N 127°05'.00E	Operational	PC	4,6,8,12,16 MHz	24 hrs	Incheon RCC
Thailand	Bangkok Radio	005671000	13°34'.00N 100°39'.00E	Operational	SD	4, 6, 8, 12 MHz	24 hrs	Bangkok RCC	

NAV/MET Area	Country	HF DSC Coast Stations							RCC Associated
		Name	MMSI	Position	Status of implementation	Purpose (SD*/PS)	Frequency Band*	Watch hours	
XI (cont.)	Viet Nam	Ho Chi Minh-Ville/XVS Radio	005743030	10°23'.32N-107°08'.57E	Operational	PS	8 MHz	24 hrs	Vungtau MRCC VMRCC
		Hai Phong/XVG Radio	005741050	20°52'.00N 106°42'.00E	Operational	PS	4,6,8,12,16 MHz	24 hrs	Haiphong MRCC VMRCC
		Da Nang/XVT Radio	005742030	16°04'.00N 108°13'.00E	Operational	PS	6, 8 MHz	24 hrs	Danang MRCC VMRCC
	Associate Member of IMO Hong Kong, China	Hong Kong Marine Rescue Radio, Cape D'Aguilar	004773500	22°12'.57N 114°15'.03E	Operational	SD	4,6,8,12,16 MHz	24 hrs	Hong Kong MRCC
XII	Ecuador	Ayora Radio	007354757	00°44'50.2S 090°18'44.8W	Operational	SD	4,6,8,12,16 MHz	24 hrs	
	Mexico	XDA Cerrillo Nopaltepec	003450010	19°46'.00N 098°42'.00W	Planned [2006]	PS	4,6,8,12,16 MHz	24 hrs	Centro de coordinación nacional de búsqueda y salvamento – EDOMAYGRALTER
	United States	San Francisco	003669990	37°56'.00N 122°44'.00E	Operational	SD	4,6,8,12,16 MHz	24 hrs	Alameda
		Kodiak	003669899	57°46'.00N 152°34'.00E	Operational	SD	4,6,8,12,16 MHz	24 hrs	Juneau
		Honolulu	003669993	21°26'.00N 158°09'.00E	Operational	SD	4,6,8,12,16 MHz	24 hrs	Honolulu
XIII	NONE								
XIV	Fiji	RCC Suva	005201100	18°08'.00S 178°26'.00E	Operational	SD	4,6,8,12,16 MHz	24 hrs	RCC Funafuti RCC Tonga RCC Nadi Nat. Surv. Centre-Samoa Mar. Div.-Tarawa RCC Canberra
	New Zealand	Taupo Maritime Radio	005120010	38°52'.16S 176°26'.13E	Operational	SD	4,6,8,12,16 MHz	24 hrs	RCC New Zealand
XV	Chile	Antofagasta	007250050	23°40'.67S 070°24'.48W	Operational	SD	4 MHz	24 hrs	MRCC Iquique
		Isla de Pascua	007250100	27°08'.98S 109°26'.22W	Operational	SD	4 MHz	24 hrs	MRCC Valparaiso
		Valparaiso	007251860	33°04'.70S 071°36'.80W	Operational	PS	4,6,8,12,16 MHz	24 hrs	MRCC Valparaiso
		Talcahuano	007250170	36°41'.48S 073°06'.52W	Operational	SD	4 MHz	24 hrs	MRCC Talcahuano
		Puerto Montt	007250230	41°28'.83S 072°57'.67W	Operational	SD	4 MHz	24 hrs	MRCC Puerto Montt
		Magallanes	007250380	53°09'.92S 070°54'.28W	Operational	SD	4, 8 MHz	24 hrs	MRCC Punta Arenas

NAV/MET Area	Country	HF DSC Coast Stations							RCC Associated
		Name	MMSI	Position	Status of implementation	Purpose (SD*/PS)	Frequency Band*	Watch hours	
XVI	Peru	Paita	007690121	05°05'.00S 081°07'.00W	Operational	PS	8 MHz	24 hrs	MRCC Paita
		Callao	007600125	12°03'.00S 077°09'.00W	Operational	PS	8 MHz	24 hrs	MRCC Callao
		Mollendo	007600129	17°01'.00S 072°01'.00W	Operational	PS	8 MHz	24 hrs	MRCC Mollendo
XVII	Canada	Iqaluit	003160023	63°43'.00N 068°33'.00W	Operational (open during navigation season only)		4,6,8,12,16 MHz	24 hrs	RCC Halifax RCC Trenton
XVIII	Canada	Iqaluit	003160023	63°43'.00N 068°33'.00W	Operational (open during navigation season only)		4,6,8,12,16 MHz	24 hrs	RCC Halifax RCC Trenton

* The following frequencies are allocated for HF DSC distress and safety communication by the Radio Regulation (Article N 38).

4 MHz = 4207.5 kHz 6 MHz = 6312 kHz 8 MHz = 8414.5 kHz 12 MHz = 12577 kHz 16 MHz = 16804.5 kHz

AOR-E = Atlantic Ocean Region, East
AOR-W = Atlantic Ocean Region, West
IOR = Indian Ocean Region
POR = Pacific Ocean Region

ANNEX 5

LIST OF INMARSAT LAND EARTH STATIONS (LESSs)

NAV/MET Area	Country	Location	Ocean Area	Service provided (Status of Implementation [Data of operation])			RCC Associated
				Inmarsat-B	Inmarsat-C	Fleet F 77	
I	Netherlands	Borum	AOR-W	Operational	Operational	Operational	JRCC Den Helder
			AOR-E	Operational	Operational	Operational	
			IOR	Operational	Operational	Operational	
	Norway	Eik	IOR	Operational	Operational	Operational	JRCC Stavanger
			AOR-E	Operational	Operational	Operational	
			AOR-W	Operational	Operational	Operational	
	United Kingdom	Ex Goonhilly @ Borum	AOR-E	Operational	Operational	Operational	MRCC Falmouth
AOR-W			Operational	Operational	Operational		
IOR			Operational	Operational	Operational		
II	France	Aussaguel	AOR-W	Operational	Operational	Operational	MRCC Gris Nez
			AOR-E	Operational	Operational	Operational	
			IOR	Operational	Operational	Operational	
III	Algeria	Lakhdaria	AOR-E	Operational			RCC d'Alger
	Greece	Thermopylae	IOR	Operational	Operational	Operational	JRCC Piraeus
			AOR-E	Operational	Operational	Operational	
	Italy	Fucino	AOR-E	Operational	Operational	Operational	MRCC Rome
			IOR	Operational	Operational	Operational	
	Israel		AOR-E	Operational	Operational		RCC Haifa
IOR			Operational	Operational			
IV	United States	Southbury	AOR-E	Operational	Operational	Operational	USCG Norfolk
			AOR-W	Operational	Operational	Operational	
V	Brazil	Borum	AOR-E		Operational		MRCC Brazil – Salvamar Brazil – Rio de Janeiro
VI				NONE			
VII				NONE			

NAV/MET Area	Country	Location	Ocean Area	Service provided (Status of Implementation [Data of operation])			RCC Associated
				Inmarsat-B	Inmarsat-C	Fleet F 77	
VIII	India	Pune	IOR	Operational	Operational	Operational	MRCC Mumbai
IX	NONE						
X	Australia	Perth	IOR	Operational	Operational	Operational	RCC Australia
			POR	Operational	Operational	Operational	
XI	China	Beijing	POR	Operational	Operational	Operational	MRCC China
			IOR	Operational	Operational	Operational	
	Japan	Yamaguchi	POR	Operational	Operational	Operational	Japan Coast Guard
			IOR	Operational	Operational	Operational	
	Philippines	Manila	POR			Planned	Manila
	Republic of Korea	36° 07'.19 N 127° 29'.30 E (Kumsan)	POR	Operational		Operational	Korea Coast Guard HQs
			IOR	Operational		Operational	
	Singapore	Sentosa	IOR	Operational	Operational	Operational	Singapore Port Operations Control Centre
POR			Operational	Operational	Operational		
IOR			Operational	Operational	Operational		
Viet Nam	Hai Phong	IOR	Operational	Operational	Operational	RCC Viet Nam	
XII	United States	Santa Paula	POR	Operational	Operational	Operational	USCG Alameda
		Southbury	AOR-W	Operational	Operational	Operational	USCG Norfolk
XIII	Russian Federation	Nakhodka	POR		Operational		MRCC Vladivostok
		Nudol	AOR-E		Operational		SMRCC Moscow
			IOR		Operational		
XIV	New Zealand	Burum	POR	Operational	Operational	Operational	RCC Australia
XV	NONE						
VI	NONE						

ANNEX 6

LIST OF RESCUE CO-ORDINATION CENTRES (RCCs) USING SHIP EARTH STATIONS (SESs)

NAV/MET Area	Country	RCC		SES DETAIL			Status of implementation
		Name	Position	ID	Type	Ocean Region Accessed	
I	Canada	JRCC Halifax	44°39'.00N 063°33'.00W	584 331699943	Inmarsat-B	AOR-W	Operational
			44°39'.00N 063°33'.00W	581 111600065	Inmarsat-B	AOR-E	Operational
			44°39'.00N 063°33'.00W	493020114	Inmarsat-C	AOR-E	Operational
			44°39'.00N 063°33'.00W	493020115	Inmarsat-C	AOR-W	Operational
	Estonia	Tallinn	59°24'.00N 024° 40'.00E	492480040	Inmarsat-C	AOR-E	Operational
	France	MRCC Gris Nez	50°52'.00N 001° 35'.00E	422799256	Inmarsat-C	AOR-E	Operational
	Finland	MRCC Turku	60°26'.00N 022°15'.00E	423002211	Inmarsat-C	AOR-E	Operational
	Germany	MRCC Bremen	53°04'.00N 008°48'.00E	492621021	Inmarsat-C	AOR-E	Operational
	Ireland	Eiln	N. I.	N. I.	N. I.	N. I.	Planned [N. I.]
	Latvia	MRCC Riga	57°02'.00N 024°05'.00E	427518510	Inmarsat-C	AOR-E	Operational
	Lithuania	MRCC Klaipėda	55°43'.00N 021°06'.00E	427799011	Inmarsat-C	AOR-E	Operational
				327703310	Inmarsat-B	AOR-E	
	Russian Federation	MRCC St. Petersburg	59°54'.00N 030°14'.00E	492509012	Inmarsat-C	AOR-E, IOR	Operational
		MRCC Kaliningrad	54°42'.00N 020°28'.00E	Voice: 762830387 Fax: 762830389 427302168	Inmarsat-Mini-M	AOR-E, IOR	Operational
	Sweden	JRCC Sweden	57°40'.28N 011°51'.54E	Voice: 326590010	Inmarsat-B	AOR-E	Operational
				Fax: 326590011	Inmarsat-B	AOR-E	
Telex: 326590013				Inmarsat-B	AOR-E		
Telex: 426590010				Inmarsat-C	AOR-E		
United Kingdom	MRCC Falmouth	Falmouth	423200159	Inmarsat-C	AOR-W	Operational	
			423200158	Inmarsat-C	AOR-E		
II	Canada	JRCC Halifax	44°39'.00N 063°33'.00W	584 331699943	Inmarsat-B	AOR-W	Operational
			44°39'.00N 063°33'.00W	581 111600065	Inmarsat-B	AOR-E	Operational
			44°39'.00N 063°33'.00W	493020114	Inmarsat-C	AOR-E	Operational
			44°39'.00N 063°33'.00W	493020115	Inmarsat-C	AOR-W	Operational

NAV/MET Area	Country	RCC		SES DETAIL			Status of implementation
		Name	Position	ID	Type	Ocean Region Accessed	
II (cont.)	Cape Verde			P	P		
	France	MRCC Etel	47°39'.73N 003°12'.11W	4227799025	Inmarsat-C	AOR-E	Operational
	Portugal	MRCC Lisboa	Lisbon	N. I.	N. I.	N. I.	Planned [N. I.]
III	Algeria	RCC Alger MRCC Alger	-	Voice: 310018110 Fax: 310018111 Data: 310018112 Telex: 310018113	Inmarsat-B	AOR-E	Operational
	Azerbaijan	Azerbaijan LRIT NC	40°21'.21N 049°49'.87E	442342310	Inmarsat-C	IOR	Operational
				Tel: 773231949 Fax: 783205646	FleetBroadband	I-4 EMEA	Operational
	Bulgaria	MRCC Varna	43°11'.49N 027°55'.25E	420722210	Inmarsat-C	AOR-E	Operational
	Canada	JRCC Halifax	44°39'.00N 063°33'.00W	581 111600065	Inmarsat-B	AOR-E	Operational
			44°39'.00N 063°33'.00W	493020114	Inmarsat-C	AOR-E	Operational
	Croatia	MRCC Rijeka	45°19'.00N 014°27'.00E	423816510	Inmarsat-C	AOR-E	Operational
	Cyprus	RCC Larnaca	34°52'.54N 033°37'.33E	Tel: 321099990 Fax: 321099991 Tlx: 321099992	Inmarsat-B	AOR-E & IOR	Operational
				421099999	Inmarsat-C	AOR-E & IOR	
	Estonia	Tallinn	N. I.	N. I.	N. I.	N. I.	Planned [N. I.]
	Georgia	MRCC-Georgia, Batumi	41°38'.70N 041°39'.00E	N. I.	N. I.	N. I.	Planned
	Greece	Piraeus JRCC	37°58'.00N 023°40'.00E	423767310	Inmarsat-C	AOR-E & IOR	Operational
	Israel	RCC Haifa	32°48'.00N 035°00'.00E	580442811110	Inmarsat-C	AOR-E	Operational
		RCC Haifa	32°48'.00N 035°00'.00E		BB	AOR-E	P
		RCC Haifa	32°48'.00N 035°00'.00E	881621469997	IRIDIUM		O
	Italy			TBD			
	Malta	RCC Malta	35°51'.30N 014°29'.30E	421599999	Inmarsat-C	IOR	Operational
Republic of Montenegro	MRCC Bar	42°03'.15N 019°03'.20E	426200016	Inmarsat-C	AOR-E	Operational	
Russian Federation	MRCC Novorossiysk	44°41'.00N 037°47'.00E	Voice 327325510 Fax: 327325515 Data: 327325517 Telex 327325518	Inmarsat-B	IOR	Operational	

NAV/MET Area	Country	RCC		SES DETAIL			Status of implementation
		Name	Position	ID	Type	Ocean Region Accessed	
III (cont.)	Russian Federation (cont.)	Caspian Sea MRCC Astrakhan	46°20'.00N 048°00'.00E	427310985	Inmarsat-C	IOR	Operational
	Turkey	MSRCC Ankara	39°55'.99N 032°50'.51E	427122324 +583 427122324 Tel. +873 764142267 Fax: +873 764142269 E-mail: 427122324@c.xantic.net +607 44144	Inmarsat-C telex Inmarsat Mini-m Inmarsat Mini-m Inmarsat Mini-m Satcom A Telex	AOR-E & IOR-E AOR-E & IOR-E AOR-E & IOR-E AOR-E & IOR-E AOR-E & IOR-E	Operational
	Ukraine	MRCC Odesa	46°29'.00N 030°44'.00E	492550019	Inmarsat-C	AOR-E	Operational
IV	Bermuda (United Kingdom)	RCC Bermuda	32°23'.00N 064°41'.00W	431010110	Inmarsat-C	AOR-E	Operational
	Canada	JRCC Halifax	44°39'.00N 063°33'.00W	584 331699943	Inmarsat-B	AOR-W	Operational
				581 111600065	Inmarsat-B	AOR-E	Operational
				493020114	Inmarsat-C	AOR-E	Operational
				493020115	Inmarsat-C	AOR-W	Operational
	JRCC Trenton	44°07'.00N 077°32'.00W	431699928	Inmarsat-C	AOR-W	Operational	
			431699929	Inmarsat-C	AOR-E	Operational	
	Curaçao (The Netherlands)	JRCC Curaçao	12°06'.00N 068°05'.40W	430600099	Inmarsat-C	AOR-W	Operational
	France (Martinique)	MRCC Fort de France	14°36'.00N 061°04'.00W	422799244	Inmarsat-C	AOR-E	Operational
				422799024		AOR-W	
Jamaica	JDFCG Discovery Bay	18°26'.00N 077°25'.00W	N. I.	Inmarsat-C		Planned [2000]	
	JDFCG Pedro Cay	17°03'.00N 077°46'.00W	N. I.	Inmarsat-C			
United States	MRCC Portsmouth	36°43'.00N 076°12'.00W	430370680 & 430370670	Inmarsat-C	AOR-W & AOR-E	Operational	
V	Brazil	MRCC Brazil	22°53'.37S 043°10'.15W	471009910	Inmarsat-C	AOR-E & AOR-W	Operational
	Canada	JRCC Halifax	44°39'.00N 063°33'.00W	584 331699943	Inmarsat-B	AOR-W	Operational
				581 111600065	Inmarsat-B	AOR-E	Operational
				493020114	Inmarsat-C	AOR-E	Operational

NAV/MET Area	Country	RCC		SES DETAIL			Status of implementation
		Name	Position	ID	Type	Ocean Region Accessed	
V (cont.)	Canada (cont.)		44°39'.00N 063°33'.00W	493020115	Inmarsat-C	AOR-W	Operational
VI	Argentina	MRCC Puerto Belgrano	38°53'.00S 062°06'.00W	470100125	Inmarsat-C	AOR-E & AOR-W	Operational
	Canada	JRCC Halifax	44°39'.00N 063°33'.00W	584 331699943	Inmarsat-B	AOR-W	Operational
			44°39'.00N 063°33'.00W	581 111600065	Inmarsat-B	AOR-E	Operational
			44°39'.00N 063°33'.00W	493020114	Inmarsat-C	AOR-E	Operational
			44°39'.00N 063°33'.00W	493020115	Inmarsat-C	AOR-W	Operational
Uruguay	MRCC Uruguay	34°54'.00S 056°13'.00W	497480210	Inmarsat-C	AOR-W	Operational	
VII	France (La Réunion)	MRCC La Réunion	20°55'.77S 055°17'.14E	422799193	Inmarsat-C	IOR	Operational
VIII	France (La Réunion)	MRCC La Réunion	20°55'.77S 055°17'.14E	422799193	Inmarsat-C	IOR	Operational
IX	Egypt	JRCC Cairo Authority	Cairo	46229991	Inmarsat-C	AOR-E	Operational
		El-Adabeya VTC	29°51'.28N 32°29'.05E	462299912	Inmarsat-C	AOR-E	Operational
		False Ras Gareb VTC	28°30'.91N 32°57'.66E	462299913	Inmarsat-C	AOR-E	Operational
		Sharm El Sheikh VTC	28°01'.08N 34°26'.20E	462200058	Inmarsat-C	AOR-E	Operational
		Safaga VTC	26°44'.69N 33°55'.22E	462299914	Inmarsat-C	AOR-E	Operational
	Iran (Islamic Republic of)	Abbas Radio (Persian Gulf)	27°06'.00N 056°03'.00E	Not registered yet	F	IOR	Planned
		Busheh Radio (Persian Gulf)	28°59'.00N 050°49'.00E	Not registered yet	F	IOR	Planned
X	France (New Caledonia)	MRCC Nouméa	22°17'.00S 166°26'.00E	422799194	Inmarsat-C	POR	Operational
XI	China	Beijing	N. I.	N. I.	N. I.	N. I.	Operational
	Philippines	Manila	N. I.	N. I.	Inmarsat-B/C	POR	Planned [TBD]
	Republic of Korea	Incheon	37°27'. N 126°36'. E	344040510-3	F	IOR & POR	Operational

NAV/MET Area	Country	RCC		SES DETAIL			Status of implementation
		Name	Position	ID	Type	Ocean Region Accessed	
XI (cont.)	Republic of Korea (cont.)	Namhae	35°07'. N 129°03'. E	765043690-2 764868945-7 765058119 764875821 344086261-3 344086272-4	F	IOR & POR	Operational
		Seohae	34°47'. N 126°32'. E	344086028 344086031 344086022-4 344086026 344086427-30	F	IOR & POR	Operational
		Jeju	33°31'. N 126°32'. E	344086272-5	F	IOR & POR	Operational
		Donghae	37°29'. N 129°07'. E	344086355-7 344086261-3 344086265 344040515-7 3440405518	F	IOR & POR	Operational
	Viet Nam	Viet Nam Maritime Search and Rescue Co-ordinating Centre (VMRCC)	No. 8 – Pham Hung – Cau Giay – Ha Noi – Viet Nam	N. I.	Inmarsat-Mini M Inmarsat-C	IOR	Planned
	Associate Member of IMO Hong Kong, China	Hong Kong MRCC	22°17'.37N 114°09'.17E	447735011	Inmarsat-C	POR	Operational
				447735012	Inmarsat-C	IOR	Operational
XII	Canada	JRCC Victoria	48°25.9'N 123°26.25'W	584 431699932	Inmarsat-C	AOR-W	Operational
			48°25.9'N 123°26.25'W	582 431699933	Inmarsat-C	POR	Operational
XIII	Canada	JRCC Trenton	44°07'.00N 077°32'.00W	431699928	Inmarsat-C	AOR-W	Operational
			44°07'.00N 077°32'.00W	431699929	Inmarsat-C	AOR-E	Operational
	Russian Federation	MRCC Vladivostok	43°07'.00N 131°53'.00E	Voice 761320633 Telex 492500379	Inmarsat-Mini-M Inmarsat-C	POR (582)	Operational
			MRSC Yuzhno-Sakhalinsk	46°59'.00N 142°43'.00E	427311122	Inmarsat-C	POR
		MRSC-Petropavlovsk-Kamchatskiy	53°00'.00N 158°39'.00E	-	-	-	Planned [2015]
XIV	French Polynesia	MRCC Papeete	17°32'.00S 149°35'.00W	422799192	Inmarsat-C	POR	Operational

NAV/MET Area	Country	RCC		SES DETAIL			Status of implementation
		Name	Position	ID	Type	Ocean Region Accessed	
XIV (cont.)	New Zealand	RCC New Zealand	41°11'.22S 174°56'.79 E	451200067	Inmarsat-C	POR	Operational
XV	Chile	MRCC Chile	23°40'.67S 070°24.48' W	Tel. 56322208637 56322208638 56322208639 Fax: 56322208662 E-mail: mrccchile@directemar.cl	Inmarsat-C	AOR-W	Operational
		MRCC Iquique	20°12'.68S 070° 09'.22W	Tel. 5657401961 5657401986 Fax: 5657401996 E-mail: mrcciquique@directemar.cl	-	-	Operational
		MRCC Valparaíso	33°04'.70S 071°36'.80W	Tel. 56322208905 56322208913 Fax: 56322208909 E-mail: Mrccvalparaiso@directemar.cl	-	-	Operational
		MRCC Talcahuano	36°41'.48S 073°06'.52W	Tel. 56412266162 56412266186 Fax: 56412266196 E-mail: mrccalcahuano@directemar.cl	-	-	Operational

NAV/MET Area	Country	RCC		SES DETAIL			Status of implementation
		Name	Position	ID	Type	Ocean Region Accessed	
XV (cont.)	Chile (cont.)	MRCC Puerto Montt	41°28'.83S 072°57'.67W	Tel. 5665561190 5665561153 Fax: 5665483931 E-mail: mrccpuertomontt@directemar.cl	-	-	Operational
		MRCC Punta Arenas	53°09'.92S 070°54'.28W	Tel. 5661205477 5661201161 Fax: 5661201196 E-mail: mrccpuntaarenas@directemar.cl	-	-	Operational
XVI	NONE						
XVII	Canada	JRCC Trenton	44°07'.00N 077°32'.00W	431699928	Inmarsat-C	AOR-W, POR	Operational
				431699929	Inmarsat-C	AOR-E	Operational
XVIII	Canada	JRCC Trenton	44°07'.00N 077°32'.00W	431699928	Inmarsat-C	AOR-W	Operational
				431699929	Inmarsat-C	AOR-E	Operational
XX	Russian Federation	Barents Sea MRCC Murmansk	68°59'.00N 033°04'.00E	Voice/Fax: 8816265119139	Iridium	AOR-E	Operational
		White Sea MRSC Arkhangelsk	64°32'.00N 040°32'.00E	492509110	Inmarsat-C	AOR-E, IOR	Operational

ANNEX 7

NAVTEX SERVICE

International 518 kHz NAVTEX

NAV/MET Area	Country	NAVTEX Coast Station	Position of Antenna	Range (NM)	B1 Character	Transmission times (UTC)	Language	Status of implementation	
I	Belgium	Oostende Radio	51°10'.95N 002°48'.47E	55	T	0310,0710,1110,1510,1910,2310	English	Operational	
		Oostende	51°10'.95N 002°48'.47E	150	V	0330,0730,1130,1530,1930,2330	English	Operational (Thames Approaches broadcast for United Kingdom)	
	Estonia	Tallinn	59°27'.84N 024°21'.42E	250	U	0320,0720,1120,1520,1920,2320	English	Operational	
	France	Cross Corsen		48°28'.56N 005°03'.18W	300	A	0000,0400,0800,1200,1600,2000	English	Operational
	Germany	Pinneberg	53°40'.50N 009°48'.50E	250	S	0300,0700,1100,1500,1900,2300	English	Operational	
	Iceland	Reykjavik Radio / Saudanes	66°11'.17N 018°57'.12W	450	R	0250,0650,1050,1450,1850,2250	English	Operational	
		Reykjavik Radio / Grindavik	63°49'.99N 022°27'.04W	450	X	0350,0750,1150,1550,1950,2350	English	Operational	
	Ireland	Valentia	51°56'.00N 010°21'.00W	400	W	0340,0740,1140,1540,1940,2340	English	Operational	
		Malin Head	55°21'.80N 007°20'.39W	400	Q	0240,0640,1040,1440,1840,2240	English	Operational	
	Netherlands	Netherlands Coastguard Radio (PBK)	52°05'.71N 004°15'.48E	110	P	0230,0630,1030,1430,1830,2230	English	Operational	
	Norway	Rogaland Radio	58°38'.92N 005°36'.58E	450	L	0150,0550,0950,1350,1750,2150	English	Operational	
		Ørlandet	63°39'.70N 009°32'.80E	450	N	0210,0610,1010,1410,1810,2210	English	Operational	
		Jeloya	59°26'.08N 010°35'.48E	200	M	0200,0600,1000,1400,1800,2200	English	Operational	
	Sweden	Bjuröklubb	64°27'.71N 021°35'.47E	300	H	0110,0510,0910,1310,1710,2110	English	Operational	
		Gislövshammar	55°29'.38N 014°18'.87E	300	J	0130,0530,0930,1330,1730,2130	English	Operational	
		Grimeton	57°06'.32N 012°23'.36E	300	I	0120,0520,0920,1320,1720,2120	English	Operational	
	United Kingdom	Cullercoats	55°04'.49N 001°27'.79W	300	G	0100,0500,0900,1300,1700,2100	English	Operational	
		Portpatrick	54°50'.64N 005°07'.47W	300	O	0220,0620,1020,1420,1820,2220	English	Operational	
		Niton	50°35'.18N 001°15'.29W	300	E	0040,0440,0840,1240,1640,2040	English	Operational	
Niton		50°35'.18N 001°15'.29W	300	K	0140,0540,0940,1340,1740,2140	English	Operational (NE Coast of France and Channel Islands broadcast for France)		

I (cont.)	Associate Member of IMO Faroes (Denmark)	Torshavn Radio	62°00'.87N 006°47'.45W	300	D	0030,0430,0830,1230,1630,2030	English	Operational
II	Cameroon	Douala	N. I.	N. I.	Not yet allocated		English	Planned
	Cape Verde	Sao Vicente Radio	16°51'.24N 025°00'.14W	250	U	0320,0720,1120,1520,1920,2320	English	Operational
	Côte d'Ivoire	Abidjan Radio	05°19'.34N 004°01'.02W	N. I.	N. I.	N. I.	English	Planned
	France	Cross Corsen	48°28'.56N 005°03'.18W	300	A	0000,0400,0800,1200,1600,2000	English	Operational
	Mauritania	Nouadhibou Radio	N. I.	N. I.	Not yet allocated		English	Planned
	Morocco	Casablanca Radio	33°36'.00N 007°38'.00W	180	M	0200,0600,1000,1400,1800,2200	English	Planned
	Portugal	CENCOMARACORES (S.Miguel)	37°48'.50N 025°33'.20W	300	F	0050,0450,0850,1250,1650,2050	English	Operational
		CENCOMAR (Penalva)	38°36'.20N 009°01'.80W	300	R	0250,0650,1050,1450,1850,2250	English	Operational
		CENCOMARMADEIRA (Porto Santo)	33°05'.70N 016°20'.40W	300	P	0230,0630,1030,1430,1830,2230	English	Operational
	Senegal	Dakar	14°46'.25N 017°20'.40W	200	C	0020,0420,0820,1220,1620,2020	English	Operational
	Spain	Coruña	43°22'.03N 008°27'.13W	300	D	0030,0430,0830,1230,1630,2030	English	Operational
		Tarifa	36°02'.53N 005°33'.38W	300	G	0100,0500,0900,1300,1700,2100	English	Operational
		Las Palmas	28°25'.97N 016°20'.17W	450	I	0120,0520,0920,1320,1720,2120	English	Operational
III	Algeria	Ain Taya Radio	36°48'.23N 003°15'.63E	200	B	0010,0410,0810,1210,1610,2010	English	Operational
	Azerbaijan	Baku (Chilov)	40°19'.63N 050°36'.73E	200	R	0250,0650,1050,1450,1850,2250	English	Operational
	Bulgaria	Varna Radio	43°04'.01N 027°47'.19E	350	J	0130,0530,0930,1330,1730,2130	English	Operational (Also broadcast information for Romania)
	Croatia	Split (Hvar Is)	43°10'.54N 016°25'.38E	200	Q	0240,0640,1040,1440,1840,2240	English	Operational
	Cyprus	Cyprus Radio	35°02'.90N 033°17'.00E	200	M	0200,0600,1000,1400,1800,2200	English	Operational
	Egypt	Alexandria	31°12'.00N 029°52'.00E	350	N	0210,0610,1010,1410,1810,2210	English	Operational
	France	CROSS La Garde	43°06'.26N 005°59'.49E	250	W	0340,0740,1340,1540,1940,2340	English	Operational
	Greece	Irakleio	35°19'.69N 025°44'.55E	400	H	0110,0510,0910,1310,1710,2110	English	Operational
		Kerkyra	39°36'.25N 019°53'.28E	400	K	0140,0540,0940,1340,1740,2140	English	Operational
		Limnos	39°54'.24N 025°10'.50E	400	L	0150,0550,0950,1350,1750,2150	English	Operational
	Iran (Islamic Republic of)	Fereydoonkenar Radio (Caspian Sea)	36°42'.00N 052°33'.00E	250	G	0100,0500,0900,1300,1700,2100	English	Operational
	Israel	RCC Haifa	32°54'.90N 035°07'.10E	200	P	0230,0630,1030,1430,1830,2230	English	Operational
	Italy	La Maddalena	41°13'.22N 009°23'.57E	320	R	0250,0650,1050,1450,1850,2250	English	Operational
Mondolfo		43°44'.51N 013°08'.33E	320	U	0320,0720,1120,1520,1920,2320	English	Operational	
Sellia Marina		38°52'.21N 016°43'.06E	320	V	0330,0730,1130,1530,1930,2330	English	Operational	

NAV/MET Area	Country	NAVTEX Coast Station	Position of Antenna	Range (NM)	B1 Character	Transmission times (UTC)	Language	Status of implementation
III (cont.)	Libya	Surt	N. I.	320	S	0300,0700,1100,1500,1900,2300	English	Planned
	Malta	Malta Radio	35°50'.29N 014°29'.38E	400	O	0220,0620,1020,1420,1820,2220	English	Operational
	Russian Federation	Novorossiysk	44°36'.00N 037°58'.00E	300	A	0000,0400,0800,1200,1800,2000	English	Operational
		Astrakhan (Caspian Sea)	45°47'.00N 047°33'.00E	250	W	0340,0740,1140,1540,1940,2340	English	Operational
	Spain	Cabo La Nao	38°43'.07N 000°10'.55E	220	X	0350,0750,1150,1550,1950,2350	English	Operational
		Tarifa	36°02'.53N 005°33'.38W	300	G	0100,0500,0900,1300,1700,2100	English	Operational
	Tunisia	Kelibia	36°48'.08N 011°02'.29E	270	T	0310,0710,1110,1510,1910,2310	English	Temporarily Out of Operation
	Turkey	Istanbul	41°04'.00N 028°57'.00E	400	D	0030,0430,0830,1230,1630,2030	English	Operational
		Samsun	41°23'.00N 036°11'.00E	400	E	0040,0440,0840,1240,1640,2040	English	Operational
		Antalya	36°09'.00N 032°26'.00E	400	F	0050,0450,0850,1250,1650,2050	English	Operational
		Izmir	38°16'.00N 026°16'.00E	400	I	0120,0520,0920,1320,1720,2120	English	Operational
	Ukraine	Odessa	46°22'.39N 030°44'.51E	250	C	0020,0420,0820,1220,1620,2020	English	Operational
		Kerch	45°23'.09N 036°38'.14E	250	G	0100,0500,0900,1300,1700,2100	English	Operational
IV	Bermuda (United Kingdom)	Bermuda	32°21'.07N 064°39'.46W	280	B	0010,0410,0810,1210,1610,2010	English	Operational
	Canada	Sept-Iles	50°11'.75N 066°06'.73W	300	C	0020,0420,0820,1220,1620,2020	English	Operational
		Wiaraton	44°56'.22N 081°14'.00W	300	H	0110,0510,0910,1310,1710,2110	English	Operational
		Thunder Bay	48°33'.80N 088°39'.37W	300	P	0230,0630,1030,1430,1830,2230	English	Operational
		Sydney	46°11'.15N 059°53'.77W	300	Q	0240,0640,1040,1440,1840,2240	English	Operational
		Yarmouth	43°44'.65N 066°07'.32W	300	U	0320,0720,1120,1520,1920,2320	English	Operational
		St. John's	47°36'.65N 052°40'.18W	300	O	0220,0620,1020,1420,1820,2220	English	Operational
		Labrador	53°42'.52N 057°01'.35W	300	X	0350,0750,0910,1150,1550,1950,2350	English	Operational
		Iqaluit	63°43'.82N 068°32'.70W	300	T	0310,0710,1110,1510,1910,2310	English	Operational
	Curaçao (Netherlands)	Curaçao	12°10'.31N 068°51'.82W	400	H	0110,0510,0910,1310,1710,2110	English	Operational
	Greenland (Denmark)	Kook Island (Nuuk)	64°04'.00N 052°01'.00W	300	W	0340,0740,1140,1540,1940,2340	English	Operational
		Simiutaq	60°41'.00N 046°35'.00W	300	M	0200,0600,1000,1400,1800,2200	English	Operational
	Mexico	Veracruz	19°09'.00N 096°07'.00W	250	N. I.	N. I.	English	Planned
		Cozumel	20°16'.00N 086°44'.00W	250	N. I.	N. I.	English	Planned
	United States	Miami	25°37'.40N 080°23'.37W	240	A	0000,0400,0800,1200,1600,2000	English	Operational
		Boston	41°42'.82N 070°30'.27W	200	F	0050,0450,0850,1250,1650,2050	English	Operational

NAV/MET Area	Country	NAVTEX Coast Station	Position of Antenna	Range (NM)	B1 Character	Transmission times (UTC)	Language	Status of implementation	
IV (cont.)	United States (cont.)	New Orleans	29°53'.08N 089°56'.73W	200	G	0100,0500,0900,1300,1700,2100	English	Operational	
		Portsmouth	36°43'.72N 076°00'.60W	280	N	0210,0610,1010,1410,1810,2210	English	Operational	
		Isabella	18°28'.00N 067°04'.32W	200	R	0250,0650,1050,1450,1850,2250	English	Operational	
		Charleston	32°50'.67N 079°57'.00W	200	E	0040,0440,0840,1240,1640,2040	English	Operational	
	Venezuela							Planned [1999]	
V	Brazil	N. I.					Planned		
VI	Argentina	Ushuaia	54°48'.00S 068°18'.00W	280	M	0200,0600,1000,1400,1800,2200	English	Operational	
		Rio Gallegos	51°37'.00S 069°13'.00W	280	N	0210,0610,1010,1410,1810,2210	English	Operational	
		Comodoro Rivadavia	45°50'.50S 067°28'.40W	280	O	0220,0620,1020,1420,1820,2220	English	Operational	
		Bahia Blanca	38°52'.00S 062°06'.00W	280	P	0230,0630,1030,1430,1830,2230	English	Operational	
		Mar del Plata	38°03'.00S 057°32'.00W	280	Q	0240,0640,1040,1440,1840,2240	English	Operational	
	Buenos Aires	35°23'.00S 057°10'.00W	280	R	0250,0650,1050,1450,1850,2250	English	Operational		
Uruguay	La Paloma	34°40'.00S 054°09'.00W	280	F	0050,0450,0850,1250,1650,2050	English	Temporarily Out of Operation		
VII	Namibia	Walvis Bay	23°03'.00S 014°37'.00E	378	B	0010,0410,0810,1210,1610,2010	English	Temporarily Out of Operation	
	South Africa	Cape Town Radio	33°40'.97S 018°43'.09E	300	C	0020,0420,0820,1220,1620,2020	English	Operational	
		Port Elizabeth Radio	34°02'.20S 025°33'.37E	300	I	0120,0520,0920,1320,1720,2120	English	Operational	
VIII	India	Durban Radio	29°48'.35S 030°48'.95E	300	O	0220,0620,1020,1420,1820,2220	English	Operational	
		Mumbai	19°05'.00N 072°50'.00E	250	G	0100,0500,0900,1300,1700,2100	English	Temporarily Out of Operation	
		Chennai	13°08'.00N 080°10'.00E	250	P	0230,0630,1030,1430,1830,2230	English	Temporarily Out of Operation	
		Veraval	20°54'.60N 070°23'.00E	250	H	0110,0510,0910,1310,1710,2110	English	Planned	
		Vengurla Point	15°51'.20N 073°37'.00E	250	J	0130,0530,0930,1330,1730,2130	English	Planned	
		Muttam Point	08°07'.40N 077°19'.10E	250	L	0150,0550,0950,1350,1750,2150	English	Planned	
		Porto Novo	11°30'.20N 079°46'.20E	250	O	0220,0620,1020,1420,1820,2220	English	Planned	
		Vakalpudi	17°00'.80N 082°17'.10E	250	Q	0240,0640,1040,1440,1840,2240	English	Planned	
		Balasure	21°29'.20N 086°55'.00E	250	S	0300,0700,1100,1500,1900,2300	English	Planned	
	Keating Point (Andaman and Nicobar Islands)	09°15'.40N 092°46'.50E	250	V	0330,0730,1130,1530,1930,2330	English	Planned		
Mauritius	Mauritius	20°10'.05S 057°28'.69E	400	C	0020,0420,0820,1220,1620,2020	English	Operational		
IX	Bahrain	Hamala	26°09'.53N 050°28'.35E	300	B	0010,0410,0810,1210,1610,2010	English	Operational	
	Egypt	Serapeum (Ismailia)	30°28'.00N 032°22'.00E	400	X	0350,0750,1150,1550,1950,2350	English	Operational	
		Kosseir	26°06'.00N 034°17'.00E	400	V	0330,0730,1130,1530,1930,2330	English	Operational	

NAV/MET Area	Country	NAVTEX Coast Station	Position of Antenna	Range (NM)	B1 Character	Transmission times (UTC)	Language	Status of implementation
IX (cont.)	Iran (Islamic Republic of)	Abbas Radio (Persian Gulf)	27°06'.00N 056°03'.00E	300	F	0050,0450,0850,1250,1650,2050	English	Operational
		Busherhr (Persian Gulf)	28°59'.00N 050°49'.00E	300	A	0000,0400,0800,1200,1600,2000	English	Operational
	Oman	Muscat	23°36'.00N 058°30'.00E	270	M	0200,0600,1000,1400,1800,2200	English	Operational
	Pakistan	Karachi	24°52'.77N 067°09'.94E	400	P	0230,0630,1030,1430,1830,2230	English	Temporarily Out of Operation
	Saudi Arabia	Jeddah	21°23'.00N 039°10'.00E	390	H	N. I.	English	Non-Operational
X	NONE ⁽¹⁾							
XI	China	Sanya	18°17'.49N 109°21'.80E	250	M	0200,0600,1000,1400,1800,2200	English	Operational
		Guangzhou	23°09'.56N 113°30'.80E	250	N	0210,0610,1010,1410,1810,2210	English	Operational
		Fuzhou	25°59'.96N 119°26'.50E	250	O	0220,0620,1020,1420,1820,2220	English	Operational
		Shanghai	31°06'.79N 121°32'.79E	250	Q	0240,0640,1040,1440,1840,2240	English	Operational
		Dalian	38°50'.69N 121°31'.09E	250	R	0250,0650,1050,1450,1850,2250	English	Operational
	Democratic People's Republic of Korea	Pyongyang	38°59'.58N 125°42'.93E	200	D	0030,0430,0830,1230,1630,2030	English	Operational
		Hamhung	39°50'.00N 127°41'.02E	200	E	0040,0440,0840,1240,1640,2040	English	Operational
	Indonesia	Jayapura	02°31'.13S 140°43'.30E	300	A	0000,0400,0800,1200,1600,2000	English	Operational
		Ambon	03°41'.68S 128°11'.88E	300	B	0010,0410,0810,1210,1610,2010	English	Operational
		Makassar	05°04'.89S 119°29'.83E	300	D	0030,0430,0830,1230,1630,2030	English	Operational
		Jakarta	06°07'.15S 106°51'.78E	300	E	0040,0440,0840,1240,1640,2040	English	Operational
	Japan	Kushiro	42°57'.35N 144°35'.37E	400	K	0140,0540,0940,1340,1740,2140	English	Operational
		Otaru	43°19'.53N 140°26'.83E	400	J	0130,0530,0930,1330,1730,2130	English	Operational
		Yokohama	35°14'.55N 139°55'.28E	400	I	0120,0520,0920,1320,1720,2120	English	Operational
		Moji	34°00'.90N 130°56'.10E	400	H	0110,0510,0910,1310,1710,2110	English	Operational
		Naha	26°05'.47N 127°40'.12E	400	G	0100,0500,0900,1300,1700,2100	English	Operational
	Malaysia	Penang	05°25'.58N 100°24'.40E	350	U	0320,0720,1120,1520,1920,2320	English	Operational
		Miri	04°26'.42N 114°01'.51E	350	T	0310,0710,1110,1510,1910,2310	English	Operational
		Sandakan	05°53'.85N 118°00'.24E	350	S	0300,0700,1100,1500,1900,2300	English	Operational
	Philippines	Manila	14°33'.33N 121°03'.90E	320	J	0130,0530,0930,1330,1730,2130	English	Operational
Davao		07°07'.30N 125°39'.42E	320	R	0250,0650,1050,1450,1850,2250	English	Planned	
Republic of Korea	Jukbyeon	37°03'.45N 129°25'.70E	200	V	0330,0730,1130,1530,1930,2330	English	Operational	
	Byeonsan	35°35'.82N 126°29'.18E	200	W	0340,0740,1140,1540,1940,2340	English	Operational	
Singapore	Singapore POCC	01°20'.65N 103°58'.35E	400	C	0020,0420,0820,1220,1620,2020	English	Operational	
Thailand	Bangkok Radio	13°01'.47N 100°01'.20E	400	F	0050,0450,0850,1250,1650,2050	English	Operational	

(1) Australia is only providing coastal warnings through the International SafetyNET Service (AUSCOAST). See annex 8.

NAV/MET Area	Country	NAVTEX Coast Station	Position of Antenna	Range (NM)	B1 Character	Transmission times (UTC)	Language	Status of implementation
XI (cont.)	United States	Guam	13°28'.62N 144°50'.10E	250	V	0330,0730,1130,1530,1930,2330	English	Operational
	Viet Nam	Ho Chi Minh Ville / XVS Radio	10°23'.67N 107°08'.68E	400	X	0350,0750,1150,1550,1950,2350	English	Operational
		Da Nang / XVT Radio	16°03'.33N 108°09'.42E	400	K	0140,0540,0940,1340,1740,2140	English	Operational
	Associate Member of IMO Hong Kong, China	Hong Kong, China	22°12'.57N 114°15'.30E	400	L	0150,0550,0950,1350,1750,2150	English	Operational
XII	Canada	Prince Rupert	54°18'.05N 130°24'.17W	300	D	0030,0430,0830,1230,1630,2030	English	Operational
		Tofino	48°55'.28N 125°32'.38W	300	H	0110,0510,0910,1310,1710,2110	English	Operational
	Ecuador	Ayora Radio	00°43'.03S 090°19'.63W	400	L	0150,0550,0950,1350,1750,2150	English	Non Operational
	Mexico	La Paz	24°08'.00N 110°17'.00W	250	N. I.	N. I.	English	Planned
		Manzanillo	19°05'.00N 104°18'.00W	250	N. I.	N. I.	English	Planned
		Salina Cruz	16°09'.00N 095°12'.00W	250	N. I.	N. I.	English	Planned
	United States	San Francisco	37°55'.53N 122°43'.87W	350	C	0020,0420,0820,1220,1620,2020	English	Operational
		Kodiak	57°46'.63N 152°31'.72W	200	J	0130,0530,0930,1330,1730,2130	English	Operational
		Kodiak	57°46'.63N 152°31'.72W	200	X	0350,0750,1150,1550,1950,2350	English	Operational
		Honolulu	21°26'.10N 158°08'.65W	350	O	0220,0620,1020,1420,1820,2220	English	Operational
Cambria		35°31'.12N 121°03'.60W	350	Q	0240,0640,1040,1440,1840,2240	English	Operational	
Astoria		46°12'.40N 123°57'.38W	216	W	0340,0740,1140,1540,1940,2340	English	Operational	
XIII	Russian Federation	Kholmsk	47°02'.00N 142°03'.00E	300	B	0010,0410,0810,1210,1610,2010	English	Operational
		Petropavlovsk-Kamchatskiy	53°00'.00N 158°40'.00E	300	C	0020,0420,0820,1220,1620,2020	English	Operational
		Vladivostok	43°23'.00N 131°54'.00E	230	A	0000,0400,0800,1200,1600,2000	English	Operational
		Okhotsk	59°22'.00N 143°12'.00E	300	G	0100,0500,0900,1300,1700,2100	English	Operational
		Magadan	59°41'.00N 150°09'.00E	120	D	0030,0430,0830,1230,1630,2030	English	Operational
XIV	NONE							
XV	Chile	Antofagasta	23°29'.54S 070°25'.46W	300	A	0400, 1200, 2000	English	Operational
					H	0000, 0800, 1600	Spanish	
		Valparaiso	33°04'.70S 071°36'.80W	300	B	0410, 1210, 2010	English	Operational
					I	0010, 0810, 1610	Spanish	
		Talcahuano	36°41'.48S 073°06'.52W	300	C	0420, 1220, 2020	English	Operational
					J	0020, 0820, 1620	Spanish	
Puerto Montt	41°28'.83S 072°57'.67W	300	D	0430, 1230, 2030	English	Operational		
			K	0030, 0830, 1630	Spanish			

NAV/MET Area	Country	NAVTEX Coast Station	Position of Antenna	Range (NM)	B1 Character	Transmission times (UTC)	Language	Status of implementation
XV (cont.)	Chile (cont.)	Magallanes	53°09'.92S 070°54'.28W	300	E	0440, 1240, 2040	English	Operational
					L	0040, 0840, 1640	Spanish	
		Isla de Pascua	27°08'.98S 109°26'.22W	300	F	0450, 1250, 2050	English	Operational
					G	0050, 0850, 1650	Spanish	
XVI	Peru	Paita	05°06'.00S 081°07'.00W	250	S	0300,0700,1100,1500,1900,2300	English	Operational
		Callao	12°01'.80S 077°07'.80W	250	U	0320,0720,1120,1520,1920,2320	English	Operational
		Mollendo	17°00'.30S 072°01'.90W	250	W	0340,0740,1140,1540,1940,2340	English	Operational
XVIII	Greenland (Denmark)	Upernavik	72°47'.00N 056°09'.00W	300	I	0120,0520,0920,1320,1720,2120	English	Operational
XIX	Norway	Bodø Radio	67°16'.15N 014°25'.37E	450	B	0010,0410,0810,1210,1610,2010	English	Operational
		Vardø Radio	70°22'.27N 031°05'.83E	450	C	0330,0730,1130,1530,1930,2330	English	Operational
		Svalbard (Isfjord)	78°03'.42N 013°36'.59E	450	A	0000,0400,0800,1200,1600,2000	English	Operational
XX	Russian Federation	Murmansk	68°46'.00N 032°58'.00E	300	K	0140,0540,0940,1340,1740,2140	English	Operational
		Arkhangelsk	64°51'.00N 040°17'.00E	300	L	0150,0550,0950,1350,1750,2150	English	Operational
XXI	Russian Federation	Tiksi	71°38'.00N 128°50'.00E	300	Q	0240,0640,1040,1440,1840,2240	English	Operational (Period from 1 July to 30 October)

National 490 kHz NAVTEX

NAV/MET Area	Country	NAVTEX Coast Station	Position of Antenna	Range (NM)	B1 Character	Transmission times (UTC)	Language	Status of implementation
I	Belgium	Oostende Radio	51°10'.95N 002°48'.47E	55	B	0010,0410,0810,1210,1610,2010	Dutch	Operational
	Germany	Pinneberg	53°40'.50N 009°48'.50E	250	L	0150,0550,0950,1350,1750,2150	German	Operational
	Iceland	Reykjavik Radio / Grindavik	63°49'.99N 022°27'.04W	450	K	0140,0540,0940,1340,1740,2140	Icelandic	Operational
		Reykjavik Radio / Saudnes	66°11'.17N 018°57'.12W	450	E	0040,0440,0840,1240,1640,2040	Icelandic	Operational
	Ireland	Malin Head	55°21'.80N 007°20'.39W	400	A	0000,0400,0800,1200,1600,2000	English	Operational (North West Approaches broadcast for United Kingdom)
	United Kingdom	Cullercoats	55°04'.49N 001°27'.79W	300	U	0320,0720,1120,1520,1920,2320	English	Operational
		Portpatrick	54°50'.64N 005°07'.47W	300	C	0020,0420,0820,1220,1620,2020	English	Operational
		Niton	50°35'.18N 001°15'.29W	300	I	0120,0520,0920,1320,1720,2120	English	Operational
		Niton	50°35'.18N 001°15'.29W	300	T	0310,0710,1110,1510,1910,2310	French	Operational (NE Coast of France and Channel Islands broadcast for France)
	II	Cape Verde	Sao Vicente Radio	16°51'.24N 025°00'.14W	250	P	0230,0630,1030,1430,1830,2230	Portuguese
France		Ouessant	48°28'.56N 005°03'.18W	300	E	0040,0440,0840,1240,1640,2040	French	Operational
Portugal		CENCOMARACORES (S. Miguel)	37°48'.50N 025°33'.20W	300	J	0130,0530,0930,1330,1730,2130	Portuguese	Operational
		CENCOMAR (Penalva)	38°36'.20N 009°01'.80W	300	G	0100,0500,0900,1300,1700,2100	Portuguese	Operational
		CENCOMARMADEIRA (Porto Santo)	33°05'.70N 016°20'.40W	300	M	0200,0600,1000,1400,1800,2200	Portuguese	Operational
Senegal		Dakar	14°46'.25N 017°20'.40W	200	M	0200,0600,1000,1400,1800,2200	French	Operational
Spain		Coruña	43°22'.03N 008°27'.13W	300	W	0340,0740,1140,1540,1940,2340	Spanish	Operational
		Tarifa	36°02'.53N 005°33'.38W	300	T	0310,0710,1110,1510,1910,2310	Spanish	Operational
	Las Palmas	28°25'.97N 016°20'.17W	450	A	0000,0400,0800,1200,1600,2000	Spanish	Operational	
III	Algeria	Ain Taya Radio	36°48'.23N 003°15'.63E	200	K	0140,0540,0940,1340,1740,2140	French	Operational
	Azerbaijan	Baku (Chilov)	40°19'.63N 050°36'.73E	200	M	0200,0600,1000,1400,1800,2200	Azerbaijan	Operational
	France	CROSS La Garde	43°06'.26N 005°59'.49E	250	S	0300,0700,1100,1500,1900,2300	French	Operational

NAV/MET Area	Country	NAVTEX Coast Station	Position of Antenna	Range (NM)	B1 Character	Transmission times (UTC)	Language	Status of implementation
III (cont.)	Greece	Irakleio	35°19'.19N 025°44'.54E	400	H	0240,0640,1040,1440,1840,2240	Greek	Operational
		Kerkyra	39°36'.25N 019°53'.28E	400	K	0230,0630,1030,1430,1830,2230	Greek	
		Limnos	39°54'.24N 025°10'.50E	400	L	0250,0650,1050,1450,1850,2250	Greek	
	Iran (Islamic Republic of)	Fereydoonkenar Radio (Caspian Sea)	36°42'.00N 052°33'.00E	250	J	0130,0530,0930,1330,1730,2130	Farsii	Operational
	Italy	La Maddalena	41°13'.22N 009°23'.57E	320	I	0120,0520,0920,1320,1720,2120	Italian	Operational
		Mondolfo	43°44'.51N 013°08'.33E	320	E	0040,0440,0840,1240,1640,2040	Italian	Operational
		Sellia Marina	38°52'.21N 016°43'.06E	320	W	0340,0740,1140,1540,1940,2340	Italian	Operational
	Romania	Constanta Radio	44°06'.00N 028°38'.00E	400	L	0150,0550,0950,1350,1750,2150	Romanian	Operational
	Spain	Cabo La Nao	38°43'.07N 000°10'.55E	320	M	0200,0600,1000,1400,1800,2200	Spanish	Operational
		Tarifa	36°02'.53N 005°33'.38W	300	T	0310,0710,1110,1510,1910,2310	Spanish	Operational
	Syria	Lattakia Radio	35°32'.13N 035°46'.50E	N. I.	K	0140,0540,0940,1340,1740,2140	N. I.	Operational
	Turkey	Samsun	41°23'.00N 036°11'.00E	400	A	0000,0400,0800,1200,1600,2000	Turkish	Operational
		Istanbul	41°04'.00N 028°57'.00E	400	B	0010,0410,0810,1210,1610,2010	Turkish	Operational
		Izmir	38°16'.00N 026°16'.00E	400	C	0020,0420,0820,1220,1620,2020	Turkish	Operational
Antalya		36°09'.00N 032°26'.00E	400	D	0030,0430,0830,1230,1630,2030	Turkish	Operational	
Ukraine	Odessa	46°22'.39N 030°44'.51E	250	X	0350,0750,1150,1550,1950,2350	English	Operational	
	Kerch	45°23'.09N 036°38'.14E	250	U	0320,0720,1120,1520,1920,2320	English	Operational	
IV	Canada	Sept-Iles	50°11'.75N 066°06'.73W	300	D	0035,0435,0835,1235,1635,2035	French	Operational
		Sydney	46°11'.15N 059°53'.77W	300	J	0225,0655,1055,1455,1855,2255	French	Operational
		Yarmouth	43°44'.65N 066°07'.32W	300	V	0335,0735,1135,1535,1935,2335	French	Operational
		Iqaluit	63°43'.82N 068°32'.70W	300	S	0300,0700,1100,1500,1900,2300	French	Operational
VI	Argentina	Ushuaia	54°48'.00S 068°18'.00W	280	A	0000,0400,0800,1200,1600,2000	Spanish	Operational
		Rio Gallegos	51°37'.00S 069°13'.00W	280	B	0010,0410,0810,1210,1610,2010	Spanish	Operational
		Comodoro Rivadavia	45°50'.50S 067°28'.40W	280	C	0020,0420,0820,1220,1620,2020	Spanish	Operational
		Bahia Blanca	38°52'.00S 062°06'.00W	280	D	0030,0430,0830,1230,1630,2030	Spanish	Operational
		Mar del Plata	38°03'.00S 057°32'.00W	280	E	0040,0440,0840,1240,1640,2040	Spanish	Operational
		Buenos Aires	35°23'.00S 057°10'.00W	280	F	0050,0450,0850,1250,1650,2050	Spanish	Operational
	Uruguay	La Paloma	34°40'.00S 054°09'.00W	280	A	0000,0400,0800,1200,1600,2000	Spanish	Non Operational
VIII	India	Veraval	20°54'.60N 070°23'.00E	250	P	0230,0630,1030,1430,1830,2230	N.I.	Planned
		Vengurla Point	15°51'.20N 073°37'.00E	250	R	0250,0650,1050,1450,1850,2250	N.I.	Planned
		Muttam Point	08°07'.40N 077°19'.10E	250	T	0310,0710,1110,1510,1910,2310	N.I.	Planned
		Porto Novo	11°30'.20N 079°46'.20E	250	E	0040,0440,0840,1240,1640,2040	N.I.	Planned
		Vakalpudi	17°00'.80N 082°17'.10E	250	G	0100,0500,0900,1300,1700,2100	N.I.	Planned
		Balasore	21°29'.20N 086°55'.00E	250	I	0120,0520,0920,1320,1720,2120	N.I.	Planned
		Keating Point (Andaman and Nicobar Islands)	09°15'.40N 092°46'.50E	250	K	0140,0540,0940,1340,1740,2140	N.I.	Planned

NAV/MET Area	Country	NAVTEX Coast Station	Position of Antenna	Range (NM)	B1 Character	Transmission times (UTC)	Language	Status of implementation
IX	Iran (Islamic Republic of)	Abbas Radio (Persian Gulf)	27°06'.00N 056°03'.00E	300	I	0120,0520,0920,1320,1720,2120	Farsi	Operational
		Bushehr Radio (Persian Gulf)	28°59'.00N 050°49'.00E	300	D	0030,0430,0830,1230,1630,2030	Farsi	Operational
XI	China	Sanya	18°17'.49N 109°21'.80E	250	M	0200,0600,1000,1400,1800,2200	Chinese ⁽¹⁾	Operational
		Zhanjiang	21°09'.58N 110°21'.82E	250	P	0230,0630,1030,1430,1830,2230	Chinese ⁽¹⁾	Operational
		Guangzhou	23°09'.56N 113°30'.80E	250	N	0210,0610,1010,1410,1810,2210	Chinese ⁽¹⁾	Operational
		Fuzhou	25°59'.96N 119°26'.50E	250	O	0220,0620,1020,1420,1820,2220	Chinese ⁽¹⁾	Operational
		Shanghai	31°06'.79N 121°32'.79E	250	Q	0240,0640,1040,1440,1840,2240	Chinese ⁽¹⁾	Operational
		Tianjin	39°02'.39N 117°26'.95E	250	S	0300,0700,1100,1500,1900,2300	Chinese ⁽¹⁾	Operational
	Democratic People's Republic of Korea	Dalian	38°50'.69N 121°31'.09E	250	R	0250,0650,1050,1450,1850,2250	Chinese ⁽¹⁾	Operational
		Pyongyang	38°59'.58N 125°42'.93E	200	A	0000,0400,0800,1200,1600,2000	Korean	Operational
	Japan	Hamhung	39°50'.00N 127°41'.02E	200	B	0010,0410,0810,1210,1610,2010	Korean	Operational
		Kushiro	42°57'.35N 144°35'.37E	400	K	0108,0508,0908,1308,1708,2108	Japanese ⁽²⁾	Operational
		Otaru	43°19'.53N 140°26'.83E	400	J	0051,0451,0851,1251,1651,2051	Japanese ⁽²⁾	Operational
		Yokohama	35°14'.55N 139°55'.28E	400	I	0034,0434,0834,1234,1634,2034	Japanese ⁽²⁾	Operational
		Moji	34°00'.90N 130°56'.10E	400	H	0017,0417,0817,1217,1617,2017	Japanese ⁽²⁾	Operational
	Philippines	Naha	26°05'.48N 127°40'.13E	400	G	0000,0400,0800,1200,1600,2000	Japanese ⁽²⁾	Operational
Puerto Princesa		09°44'.36N 118°44'.00E	320	I	0120,0530,0930,1320,1720,2120	Tagalog/English	Planned	
Republic of Korea	Jukbyeon	37°03'.45N 129°25'.70E	200	J	0130,0530,0930,1330,1730,2130	Korean	Operational	
	Byeonsan	35°35'.82N 126°29'.18E	200	K	0140,0540,0940,1340,1740,2140	Korean	Operational	
Viet Nam	Hai Phong	20°51'.02N 106°44'.02E	400	M	0200,0600,1000,1400,1800,2200	Vietnamese	Operational	
	Da Nang/XVT Radio	16°03'.33N 108°09'.42E	400	F	0050,0450,0850,1250,1650,2050	Vietnamese	Operational	
	Vung Tau Radio	10°23'.67N 107°08'.68E	400	V	0330,0730,1130,1530,1930,2330	Vietnamese	Operational	
XII	Ecuador	Ayora Radio	00°43'.03S 090°19'.63W	400	A	0000,0400,0800,1200,1600,2000	Spanish	Non Operational
XV	Chile	Antofagasta	23°29'.54S 070°25'.46W				Spanish	March 2016
		Valparaiso	33°04'.70S 071°36'.80W				Spanish	March 2016
		Talcahuano	36°41'.48S 073°06'.52W				Spanish	March 2016
		Puerto Montt	41°28'.83S 072°57'.67W				Spanish	March 2016
		Magallanes	53°09'.92S 070°54'.28W				Spanish	March 2016
		Isla des Pascua	27°08'.98S 109°26'.22W				Spanish	March 2016

(1) Transmit on 486 kHz (Note: 486 kHz is a local frequency, not a GMDSS frequency allocated for national broadcasts).

(2) Transmit on 424 kHz (Note: 424 kHz is a local frequency, not a GMDSS frequency allocated for national broadcasts).

National 4209.5 kHz NAVTEX

NAV/MET Area	Country	NAVTEX Coast Station	Position of Antenna	Range (NM)	B1 Character	Transmission times (UTC)	Language	Status of implementation
II	Côte d'Ivoire	Abidjan Radio	05°19'.34N 004°01'.02W	N.I.	N.I.	N.I.	N.I.	Planned
III	Greece	Irakleio	35°19'.19N 025°44'.55E	400	S	0300,0700,1100,1500,1900,2300	Greek	Under trial
	Turkey	Istanbul	41°04'.00N 028°57'.00E	400	M	0200,0600,1000,1400,1800,2200	Turkish	Operational
IV	Mexico	Veracruz	19°09'.00N 096°07'.00W	250	N.I.	N.I.	Spanish	Planned
		Cozumel	20°16'.00N 086°44'.00W	250	N.I.	N.I.	Spanish	Planned
IX	Egypt	Serapeum (Ismailia)	30°28'.00N 032°22'.00E	400	X	0750, 1150	English	Operational
XI	China	Shanghai	31°06'.79N 121°32'.79E	250	Q	0240,0640,1040,1440,1840,2240	English	Operational
	Viet Nam	Hai Phong	20°51'.02N 106°44'.02E	N. I.	M	0200,0600,1000,1400,1800,2200	English	Operational
		Nha Trang	12°13'.33N 109°10'.83E	N. I.	C	0020,0420,0820,1220,1620,2020	English	Operational
XII	Mexico	La Paz	24°08'.00N 110°17'.00W	250	N. I.	N. I.	Spanish	Planned
		Manzanillo	19°05'.00N 104°18'.00W	250	N. I.	N. I.	Spanish	Planned
		Salina Cruz	16°09'.00N 095°12'.00W	250	N. I.	N. I.	Spanish	Planned

- (1) Provide a diagram showing limits of Coastal Warning Areas, including B1 Codes.
NAV = NAVIGATIONAL WARNINGS
MET = METEOROLOGICAL INFORMATION
SAR = SEARCH AND RESCUE ALERTS
***** = NAVAREA COORDINATOR RESPONSIBLE FOR THE AREA
****** = THE ISSUING SERVICE NOMINATED BY WMO FOR METAREA SERVICES, RESPONSIBLE FOR THE AREA

ANNEX 8

THE INTERNATIONAL SAFETYNET SERVICE

NAV/MET Area	Type of Information	Country	LES/LESO	Ocean Region/LES ID	MSI Coastal Warning Area (1) (if applicable)	Broadcast schedule (UTC)	Status of implementation
I	NAV	United Kingdom*	Burum/Stratos	AOR-E/102		0530, 1730	Operational
	MET	United Kingdom**	Burum/Stratos	AOR-E/102		0930, 2130	Operational
	SAR	United Kingdom	Burum/Stratos	AOR-E/102 AOR-W/002			Operational
		Norway	EIK	IOR		As occasion demands	Operational
		Germany	Raisting	AOR-E & IOR		As occasion demands	Operational
		Netherlands	Burum Stratos Global	AOR-E AOR-W IOR POR	= RCC Den Helder	As occasion demands	Operational
II	NAV	France*	Aussaguel	AOR-E	AREA II	0430, 1630	Operational
	MET	France**	Aussaguel	AOR-E/AOR-W	AREA II	1015,2215	Operational
	SAR	France / United Kingdom	Aussaguel/Goonhilly	AOR-E/AOR-W	AREA II	As occasion demands	Operational
		Cape Verde	N. I.	N. I.		As occasion demands	Operational
III	NAV	Azerbaijan	Burum	IOR	AREA III		Planned
		Spain*		AOR-E	AREA III	1200, 2400 + on receipt	Operational
	MET	Azerbaijan	Burum	IOR	AREA III		Planned
		Greece**	Thermopylae	AOR-E	AREA III	1000, 2200	Operational
	SAR	Azerbaijan	Burum	IOR	AREA III		Planned
		Greece	Thermopylae	AOR-E & IOR	Greek SAR region	As occasion demands	Operational
III (cont.)	SAR (cont.)	Cyprus	Eik	AOR-E & AOR-W & POR & IOR	All Ocean Areas	As occasion demands	Operational
		Cyprus	Thermopylae	AOR-E & IOR			

NAV/MET Area	Type of Information	Country	LES/LESO	Ocean Region/LES ID	MSI Coastal Warning Area (1) (if applicable)	Broadcast schedule (UTC)	Status of implementation
		Cyprus	Goonhilly	AOR-E & AOR-W & POR & IOR			
IV	NAV	French West Indies (France)	Aussaguel	AOR-W	Coastal Navigational Warnings, Zone C	0900, 2100	Operational
		French Guyana (France)	Aussaguel	AOR-W	Coastal Navigational Warnings, Zone A	0900, 2100	Operational
		United States*	Southbury	AOR-E & AOR-W		1000, 2200	Operational
	MET	United States**	Southbury	AOR-E & AOR-W		0430, 1030, 1630, 2230	Operational
	SAR	United States	Southbury	AOR-E & AOR-W		As occasion demands	Operational
		Canada	Laurentides	AOR-E & AOR-W	Canadian SAR Area	As demands	Operational
V	NAV	Brazil*	Burum	AOR-E	AREA V	0030, 1230	Operational
	MET	Brazil**	Burum	AOR-E	AREA V	0730, 1930	Operational
	SAR	Brazil	Burum	AOR-E	AREA V	When necessary	Operational
VI	NAV	Argentina*	Eik (Norway)	AOR-W	AREA VI	0200, 1400	Operational
	MET	Argentina**	Eik (Norway)	AOR-W	AREA VI	0230, 1730	Operational
	SAR	Argentina	Eik (Norway)	AOR-W	AREA VI	As occasion demands	Operational
VII	NAV	South Africa*	Station 12	AOR-E & IOR		1940	Operational
		Mayotte (France)	Aussaguel	IOR	Coastal Navigational Warnings, Zones K/V and D	0330, 1530	Operational
VII	NAV	Kerguelen (France)	Aussaguel	IOR		0140, 1340	Operational
		La Reunion (France)	Aussaguel	IOR		0040, 1240	Operational
	MET	South Africa**	Burum	AOR-E & IOR		0940, 1940	Operational
	SAR	South Africa	Burum	AOR-E & IOR		As occasion demands	Operational
VIII	NAV	India*	Pune	IOR	NAVAREA VIII	1000, 2200	Operational
		La Réunion (France)	Aussaguel	IOR	Coastal Navigational Warnings, Zones V and D	0040, 1240	Operational
		Mayotte (France)	Aussaguel	IOR		0330, 1530	Operational
	MET	India**	Pune	IOR	North of equator in AREA VIII	0900, 1800	Operational

NAV/MET Area	Type of Information	Country	LES/LESO	Ocean Region/LES ID	MSI Coastal Warning Area (1) (if applicable)	Broadcast schedule (UTC)	Status of implementation	
VIII (cont.)	MET (cont.)	Mauritius/La Réunion**	Aussaguel Aussaguel	IOR IOR/AOR-E	South of equator in AREA VIII	0130, 1330 0000, 0600, 1200, 1800	Operational	
	SAR	India	Pune	IOR		As occasion demands	Operational	
IX	NAV	Pakistan*	Perth	IOR	NAVAREA IX	0800	Operational	
	MET	Pakistan**	Perth	IOR		0700	Operational	
	SAR	Pakistan	Perth	IOR	Pakistan SAR Region	As occasion demands	Operational	
X	NAV	Australia*	Perth 212 & 312	POR & IOR	All areas	0700, 1900 + on receipt	Operational	
		New Caledonia (France)	Aussaguel	POR	Coastal Navigational Warnings, Zone N	0140, 1340	Operational	
	MET	Australia**		Perth 212	POR	Western See figure 8-1	1030, 2330 (Coastal areas F & G: 0800, 2000)	Operational
						High Seas – North Eastern, South Eastern, Western & Northern Areas	1100, 2300 (For High Seas Areas see figure 8-1) – (For Coastal Waters Areas see figure 8-2)	Operational
						Coastal Area D ⁽³⁾	0700, 1910	Operational
		Australia (cont.)			Coastal Areas G & H	0815, 2015	Operational	
				Perth 312	IOR	High Seas – Western	1030, 2330	Operational
					Coastal Areas F & G	0830, 2030	Operational	
	SAR EGC SAC 39 and NAV (SAC 42 ⁽¹⁾)	Australia	Perth 212 & 312	POR & IOR	Australian SRR as per ALRS Volume V	As occasion demands	Operational	
	COASTAL WARNINGS ⁽²⁾	Australia	Perth 212 & 312	POR & IOR	See figure 8-2 for B1 character	0700, 1900 + on receipt	Operational	

(1) SAC 42: Navigational Hazards and Warnings provided to RCC Australia; SAC 39: Maritime Assistance arranged by RCC Australia.

(2) Australia is providing coastal warnings through the International SafetyNET Service (AUSCOAST) instead of International NAVTEX Services.

(3) 1 hour earlier during Australian Eastern Daylight Time.

NAV/MET Area	Type of Information	Country	LES/LESO	Ocean Region/LES ID	MSI Coastal Warning Area (1) (if applicable)	Broadcast schedule (UTC)	Status of implementation
XI	NAV	Japan*	Yamaguchi	POR & IOR	All area in AREA XI	0005,1205	Operational
		Singapore	Sentosa	POR & IOR	NAVAREA XI	As and when required	Operational
		Thailand	Nonthaburi	IOR	III,VII,VIII,X,XI	On demand	Operational
	MET	Japan**	Singapore	POR	POR area in AREA XI	0230, 0830, 1430, 2030	Operational
		China**	Beijing	IOR	IOR area in AREA XI	0330, 1530	Operational
		Thailand	Nonthaburi	IOR	III,VII,VIII,X,XI	On demand	Operational
	SAR	Indonesia	Perth	POR & IOR		As occasion demands	Operational
		Japan	Yamaguchi	POR & IOR	North of 17°N, West of 165°E	As occasion demands	Operational
		Malaysia	Singapore	POR & IOR		As occasion demands	Operational
	SAR	Singapore	Sentosa	POR & IOR	NAVAREA XI	As and when required	Operational
		Thailand	Nonthaburi	IOR	III,VII,VIII,X,XI	On demand	Operational
	COASTAL WARNINGS	Thailand	Nonthaburi	IOR	III,VII,VIII,X,XI	On demand	Operational
	SAR	Associate Member of IMO Hong Kong, China	Perth	POR & IOR	XI	As occasion demands	Operational
XII	NAV	United States*	Santa Paula/Southbury	POR & AOR-W		1030, 2230	Operational
	MET	United States**	Santa Paula/Southbury	POR & AOR-W		0545, 1145, 1745, 2345	Operational
	SAR	United States	Santa Paula/Southbury	POR & AOR-W	U.S. SAR Region	As occasion demands	Operational
		Canada	Laurentides	POR & AOR-W	Canadian SAR Area	As occasion demands	Operational
XIII	NAV	Russian Federation*	Nudol	POR	AREA XIII	0930, 2130	Operational
		Japan	Perth	POR	South of 60°N in AREA XIII	0930, 2130	Operational
	MET	Russian Federation**	Nudol	POR	AREA XIII	0930, 2130	Operational
		Japan**	Yamaguchi	POR	South of 60°N in AREA XIII	0230, 0830, 1430, 2030	Operational ⁽⁴⁾

(4) Same service to METAREA XI.

NAV/MET Area	Type of Information	Country	LES/LESO	Ocean Region/LES ID	MSI Coastal Warning Area (1) (if applicable)	Broadcast schedule (UTC)	Status of implementation
XIII (cont.)	SAR	Russian Federation	Nudol	POR	Russian Federation SAR Region	As occasion demands	Operational
XIV	NAV	New Zealand*	Burum	POR		0900, 2100	Operational
		New Zealand	Burum	POR	Coastal Navigational Warnings, Zone Z	0900, 2100	Operational [February 2011]
		New Caledonia (France)	Aussaguel	POR	Coastal Navigational Warnings, Zone N	0140, 1340	Operational
		Wallis and Futuna (France)	Aussaguel	POR	Coastal Navigational Warnings, Zone D	0030, 1230	Operational
		French Polynesia (France)	Southbury	POR	Coastal Navigational Warnings, Zone R	0250, 1450	Operational
	MET	New Zealand**	Stratos Auckland	POR	(20°S 160°E) (20°S 120°W) (55°S 160°E) (55°S 120°W)	0930, 2130 0100, 1300 (NZ coast only) 0330, 1530 (warnings only)	Operational
	SAR	New Zealand	Stratos Auckland	POR	NZ SAR Region	As occasion demands	Operational
Tonga		TBD	POR	Within NZ SAR Region	As occasion demands	Planned [N. I.]	
XV	NAV	Chile*	EIK	AOR-W	AREA XV	0210, 1410	Operational
	MET	Chile**	EIK	AOR-W	AREA XV	0100, 0345, 1330, 1440, 1845	Operational
	SAR	Chile	EIK	AOR-W	Chilean SAR Region	As occasion demands	Operational
XVI	NAV	Peru*	Southbury	AOR-W	AREA XVI	0500,1700	Operational
	MET	United States**	Southbury	AOR-W	AREA XVI	0515, 1115, 1715, 2315	Operational
	SAR	Peru	Southbury	AOR-W	Area covered by 03° 23'S 18° 21'S 120 W and coast line	As occasion demands	Operational
XVII	NAV	Canada*	Eik (Norway) [Astrium]	POR	67 00N 168 58W 90 00N 168 58W	1130 and 2330	Operational
	MET	Canada	Perth (Australia) [Stratos]	POR	90 00N 120 00W South to the Canadian coastline along the 120 00W meridian	0300, 1500	Operational
	SAR	Canada	Eik (Norway)	POR, AOR(W)	Canadian SAR Area	As demands	Operational

NAV/MET Area	Type of Information	Country	LES/LESO	Ocean Region/LES ID	MSI Coastal Warning Area (1) (if applicable)	Broadcast schedule (UTC)	Status of implementation
XVIII	NAV	Canada	Eik (Norway) [Astrium]	AOR-W	A position on the Canadian coastline at the 120 00W meridian to: 90 00N 120 00W 90 00N 035 00W 67 00N 035 00W	1100 and 2300	Initial Operating Condition (1 July 2010) Full Operating Condition (June 2011)
	MET	Canada	Burum (The Netherlands) [Stratos]	AOR (W)		0300, 1500	Operational
	SAR	Canada	Eik (Norway)	AOR (W), AOR(E)		Canadian SAR Area	As demands
XX	NAV	Russian Federation	Nudol	IOR	A1, A2, A3	0530, 1730	Operational
						Coastal warnings West for the western part of Northern Sea Route: from west entries to the Novaya Zemlya Straits and Zhelaniya Cape up to 125 meridian East including water areas of Zevlya Franz Josef Archipelago and other islands, as well Enisey River areas up to the port of Igarka; Katanga River areas from the port of Khatanga and Ob River bay up to Kamenny Cape	On occasion demands

NAV/MET Area	Type of Information	Country	LES/LESO	Ocean Region/LES ID	MSI Coastal Warning Area (1) (if applicable)	Broadcast schedule (UTC)	Status of implementation
XX (cont.)	MET	Russian Federation	Nudol			0600, 1800	Operational
	SAR	Russian Federation	Nudol			On occasion demands	Operational
XXI	NAV	Russian Federation	Nudol	Artic Ocean	A1, A2, A3	0630, 1830	Operational
					Coastal warning East for the eastern part of the Northern Route: from 125 meridian East up to the Bering strait including all islands and areas of Kolyma River up to the port of Zelenyy Mys		
	MET	Russian Federation	Nudol	POR		0600, 1800	Operational
	SAR	Russian Federation	Nudol			On occasion demands	Operational

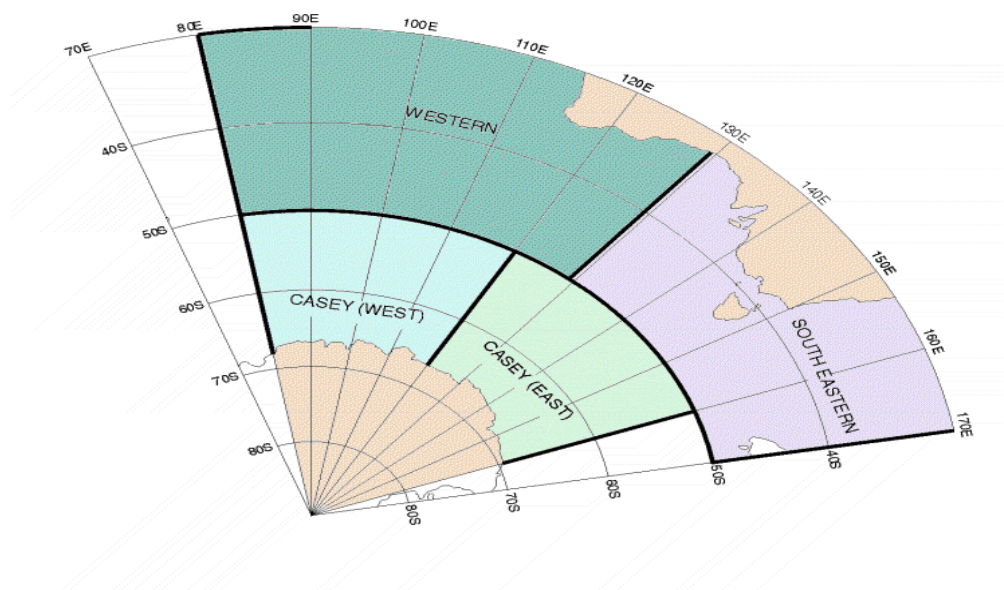
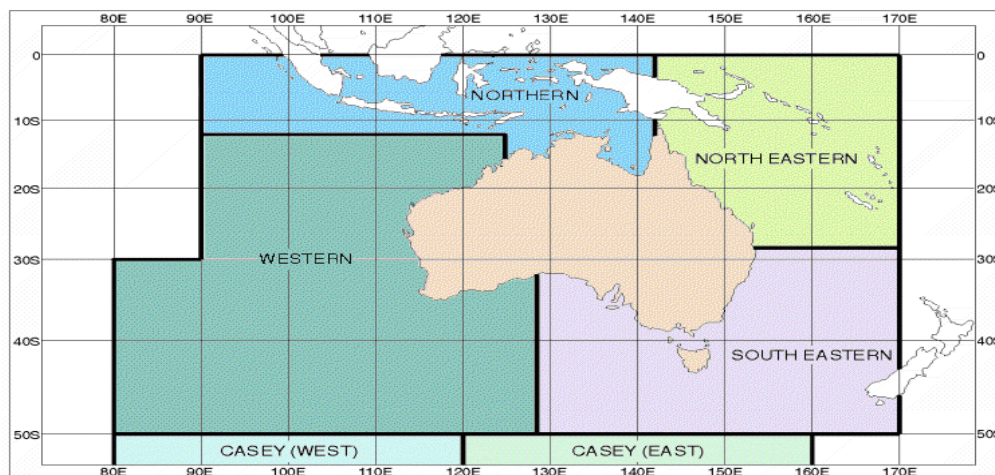


Figure 8-1 – Areas for weather forecasts in Australia

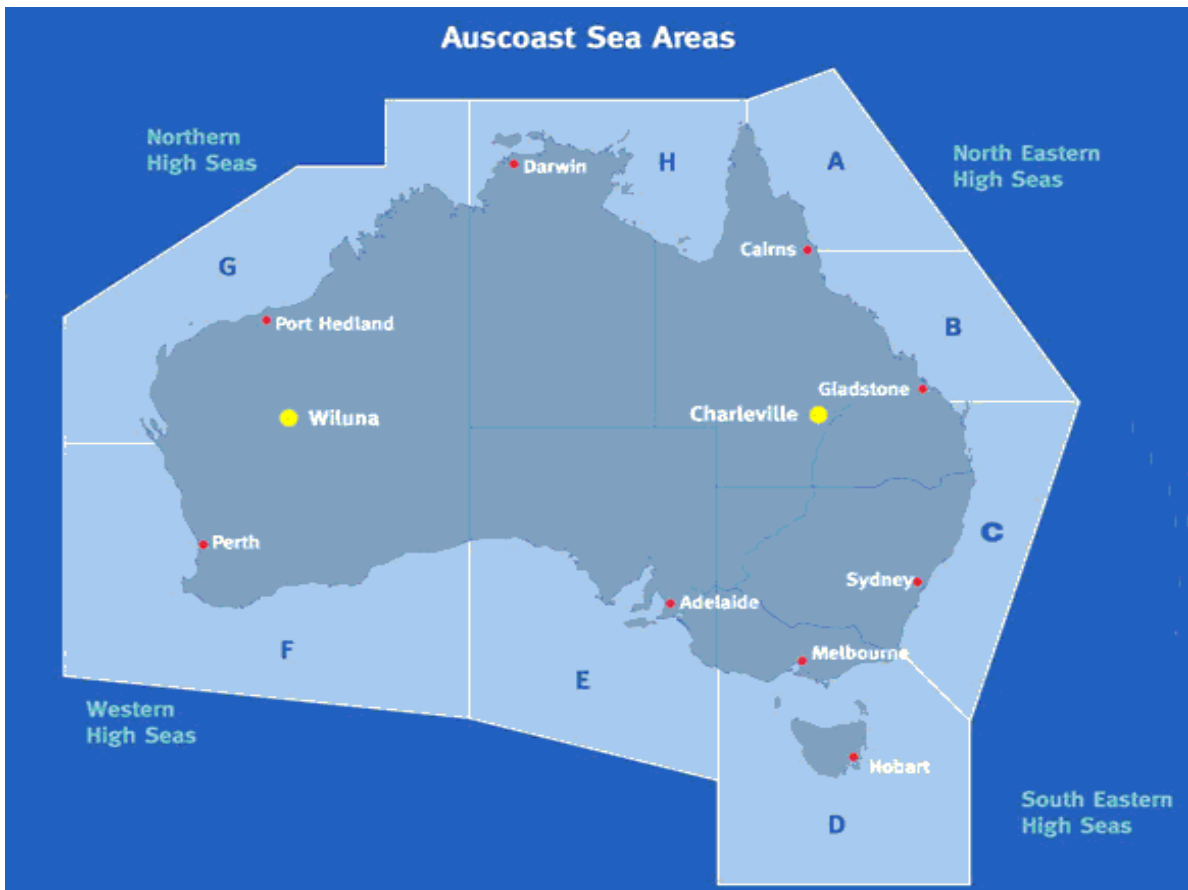
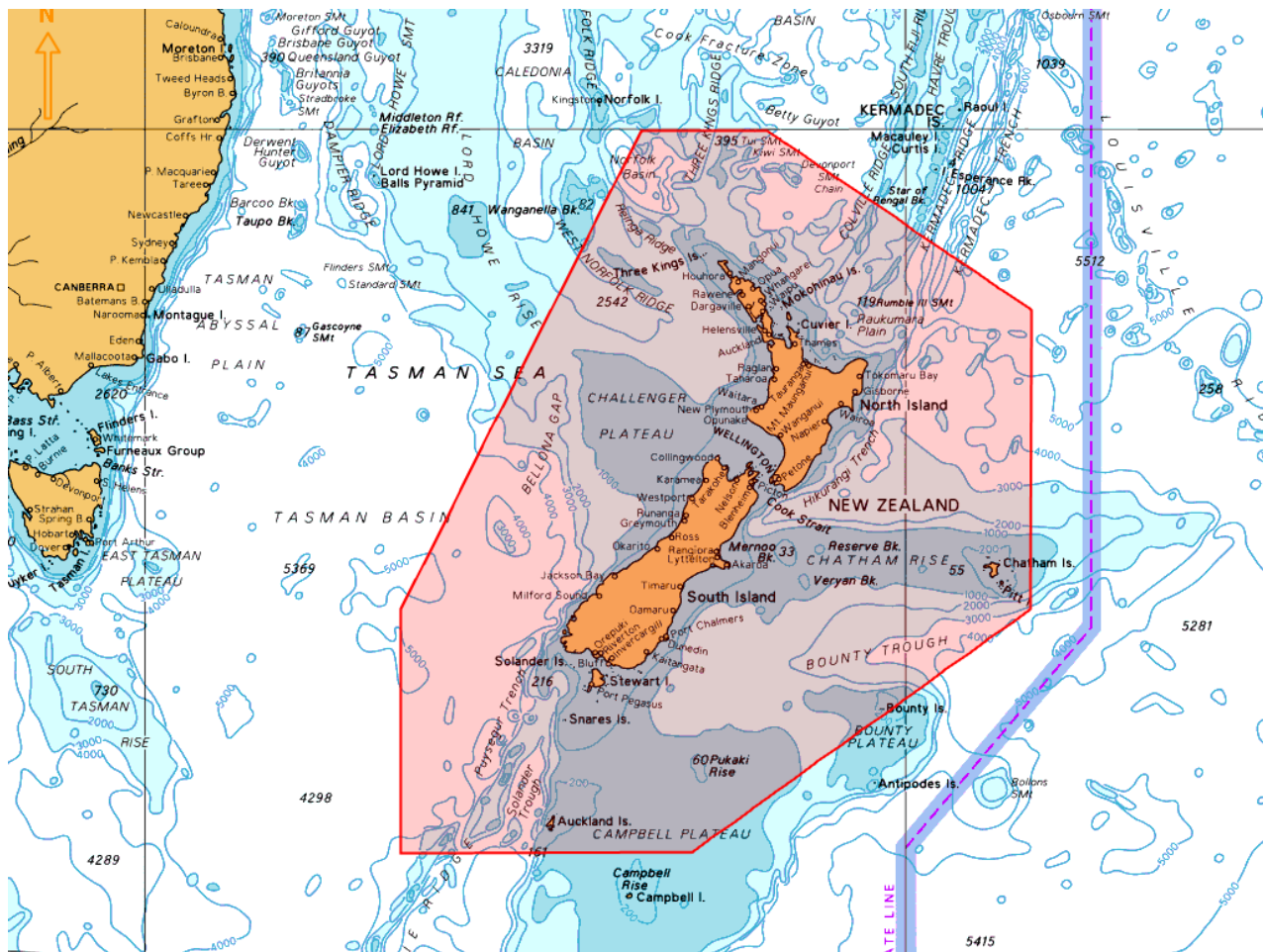


Figure 8-2 – Areas for coastal navigational warnings on SafetyNET in Australia



New Zealand SafetyNET Coastal Navigation Warning Area

Appendices

TABLE OF INTERNATIONALLY COORDINATED BROADCAST SCHEDULES

These appendices provide the latest information on broadcast schedules which were available at the time of printing. For the most up to date information, reference should be made to documentation of the International Maritime Organization (IMO) and lists of Radio Signals published by national hydrographic offices.

Information on known broadcast schedules is tabulated as follows:

Appendix 1 – NAVAREA Warning Schedules

Appendix 2 – METAREA Schedules

Appendix 3 – Broadcast Schedules of each Satellite Region

Registered Information Providers should attempt to release messages for scheduled broadcast no earlier than the advertised time of the schedule and no later than 15 minutes after that time.

Appendix 1

NAVAREA WARNING SCHEDULES

NAVAREA	COORDINATOR	TIMES (UTC)	SATELLITE
I	United Kingdom	0530, 1730	AOR €
II	France	0430, 1630	AOR €
III	Spain	1200, 2400 + on receipt	AOR €
IV	United States	1000, 2200	AOR € & (W)
V	Brazil	0030, 1230	AOR €
VI	Argentina	0200, 1400	AOR (W)
VII	South Africa	1940	IOR & AOR €
VIII	India	1000, 2200	IOR
IX	Pakistan	0800	IOR
X	Australia	0700, 1900 + on receipt	POR & IOR
XI	Japan	0005,1205	POR & IOR
XII	United States	1030, 2230	POR & AOR (W)
XIII	Russian Federation	0930, 2130	POR
XIV	New Zealand	0900, 2100	POR
XV	Chile	0210, 1410	AOR (W)
XVI	Peru	0519, 1119, 1719, 2319	AOR (W)
XVII	Canada	1130, 23330	POR
XVIII	Canada	1100, 2330	AOR (W)
XX	Russian Federation	0530,1730	IOR
XXI	Russian Federation	0630,1830	POR

Appendix 2

METAREA SCHEDULES

METAREA	ISSUING COUNTRY	TIMES (UTC)	SATELLITE
I	United Kingdom	0930, 2130	AOR (E)
II	France	0900, 2100	AOR (E) & (W)
III	Greece	1100, 2200	AOR (E)
IV	United States	0430, 1030, 1630, 2230	AOR (E) & (W)
V	Brazil	0730, 1930	AOR (E)
VI	Argentina	0230, 1730	AOR (W)
VII	South Africa	0940, 1940	AOR (E) & IOR
VIII	India	0900, 1800 (for North of equator)	IOR
	Mauritius/La Réunion	0130, 1330 (for South of equator)	
IX	Pakistan	0700	IOR
X	Australia	1030, 2330 (for coastal areas see annex 8, page 3, MET Area X)	IOR
		1100, 2300 (for coastal areas see annex 8, page 3, MET Area X)	POR
XI	China	0330, 1530	IOR
	Japan	0230, 0830, 1430, 2030	POR
XII	United States	0545, 1145, 1745, 2345	POR & AOR (W)
XIII	Russian Federation	0930, 2130	POR
	Japan*	0230, 0830, 1430, 2030 (for South of 60° N)	
XIV	New Zealand	0930, 2130 0100, 1300 (NZ Coast only) 0330, 1530 (Warnings only))	POR
XV	Chile	0100, 0345, 1330, 1440, 1845	AOR (W)
XVII	Canada	0300,1500	POR
XVIII	Canada	0300,1500	AOR (W)
XX	Russian Federation	0600,1800	IOR
XXI	Russian Federation	0600,1800	POR

* Same service to METAREA XI.

Appendix 3

BROADCAST SCHEDULES OF EACH SATELLITE REGION

Ocean region Broadcast schedules (UTC)			
AOR-E		AOR-W	
0000	(MET VIII)	0100	(MET XV)
0030	(NAV V)	0200	(NAV VI)
0430	(NAV II & MET IV)	0210	(NAV XV)
0530	(NAV I)	0230	(MET VI)
0600	(MET VIII)	0300	(MET XVIII)
0730	(MET V)	0345	(MET XV)
0900	(MET II)	0430	(MET IV)
0930	(MET I)	0515	(MET XVI)
0940	(MET VII)	0519	(NAV XVI)
1000	(MET III & NAV IV)	0545	(MET XII)
1030	(MET IV)	0900	(MET II & NAV IV)
1200	(NAV III & MET VIII)	1000	(NAV IV)
1230	(NAV V)	1030	(MET IV & NAV XII)
1630	(NAV II & MET IV)	1100	(NAV XVIII)
1730	(NAV I)	1115	(MET XVI)
1800	(MET VIII)	1119	(NAV XVI)
1930	(MET V)	1145	(MET XII)
1940	(NAV & MET VII)	1330	(MET XV)
2100	(MET II)	1400	(NAV VI)
2130	(MET I)	1410	(NAV XV)
2200	(MET III & NAV IV)	1440	(MET XV)
2230	(MET IV)	1500	(MET XVIII)
2400	(NAV III)	1630	(MET IV)
		1715	(MET XVI)
		1719	(NAV XVI)
		1730	(MET VI)
		1745	(MET XII)
		1845	(MET XV)
		2100	(MET II & NAV IV)
		2200	(NAV IV)
		2230	(MET IV & NAV XII)
		2300	(NAV XVIII)
		2315	(MET XVI)
		2319	(NAV XVI)
		2345	(MET XII)

Ocean region Broadcast schedules (UTC) (cont.)			
IOR		POR	
0000	(MET VIII)	0005	(NAV XI)
0005	(NAV XI)	0030	(NAV XIV)
0040	(NAV VII & VIII)	0100	(MET XIV)
0130	(MET VIII)	0140	(NAV X & XIV)
0140	(NAV VII)	0230	(MET XI & XIII)
0330	(NAV VII & VIII & MET XI)	0250	(NAV XIV)
0600	(MET VIII)	0300	(MET XVII)
0700	(NAV X & MET IX)	0330	(MET XIV)
0800	(NAV IX)	0545	(MET XII)
0805	(NAV XI)	0700	(NAV X & MET X)
0830	(MET X)	0805	(NAV XI)
0900	(MET VIII)	0815	(MET X)
0940	(MET VII)	0830	(MET XI & XIII)
1000	(NAV VIII)	0900	(NAV XIV)
1015	(MET XI)	0930	(NAV XIII, MET XIII & XIV)
1030	(MET X)	1030	(NAV XII)
1200	(MET VIII)	1100	(MET X)
1205	(NAV XI)	1130	(NAV XVII)
1240	(NAV VII & VIII)	1145	(MET XII)
1330	(MET VIII)	1205	(NAV XI)
1340	(NAV VII)	1230	(NAV XIV)
1530	(NAV VII & VIII & MET XI)	1300	(MET XIV)
1800	(MET VIII)	1340	(NAV X & XIV)
1900	(NAV X)	1430	(MET XI & XIII)
1940	(NAV & MET VII)	1450	(NAV XIV)
2030	(MET X)	1500	(MET XVII)
2215	(MET XI)	1530	(MET XIV)
2330	(MET X)	1745	(MET XII)
		1900	(NAV X)
		1910	(MET X)
		2015	(MET X)
		2030	(MET XI & XIII)
		2100	(NAV XIV)
		2130	(NAV XIII, MET XIII & XIV)
		2230	(NAV XII)
		2300	(MET X)
		2330	(NAV XVII)
		2345	(MET XII)

- Shaded broadcasts are not operational (under trial).
- *Italic broadcasts* are interim services.

ANNEX 9

HF NARROW-BAND DIRECT PRINTING (NBDP) MARITIME SAFETY INFORMATION (MSI) BROADCAST SERVICE

Country	NBDP Coast Station	Position	Frequency Band*	Schedule (UTC)	Status of implementation
Argentina	Comodoro Rivadavia PNA Radio	45°51'.00S 067°25'.00W	4 MHz	0530, 2300	Operational
			8 MHz	0530, 1300, 1830, 2300	
			12 MHz	0530, 1300, 1830, 2300	
			19 MHz	1300, 1830	
	Buenos Aires PNA Radio	34°27'.00S 058°35'.00W	4 MHz	0030, 0300, 1000, 1400, 1530, 1900, 2100	Operational
			8 MHz	0030, 0300, 1000, 1400, 1530, 1900, 2100	
			12 MHz	0030, 0300, 1000, 1400, 1530, 1900, 2100	
			16 MHz	0030, 1400, 1530, 1900, 2100	
Brazil	Brazilian Navy's Radio Station Rio de Janeiro PWZ-33	22°56'.00S 043°20'.00W	4 MHz (4,266.0 kHz)	On demand	Operational
			6 MHz (6,448.0 kHz)	0230 – RD (MET), 0400 – RD (NAV), 0600 – RD (MET), 1430 – RD (NAV), 1845 – RD (MET), 2130 – RD (NAV)	
			8 MHz (8,580.0 kHz)	0230 – RD (MET), 0400 – RD (NAV), 0600 – RD (MET), 1430 – RD (NAV), 1845 – RD (MET), 2130 – RD (NAV)	
			12 MHz (12,709.9 kHz)	0230 – RD (MET), 0400 – RD (NAV), 0600 – RD (MET), 1430 – RD (NAV), 1845 – RD (MET), 2130 – RD (NAV)	
			16 MHz (16,974.0 kHz)	0230 – RD (MET), 0400 – RD (NAV), 0600 – RD (MET), 1430 – RD (NAV), 1845 – RD (MET), 2130 – RD (NAV) RD - PACTOR FEC 200 bauds / mark 1900 H / space 2100 Hz / with pass all in position "on"	
Canada	Iqaluit (Main)	63°43'.7N 068°33'.00W	8 MHz	0330,1530	Operational : open during navigational season (NAV/METAREAs XVII and XVIII) Radio coverage may not extend beyond 141° W dependent upon propagation conditions
Egypt	Serapeum Ismailia	30°28'.00N 032°22'.00E	4 MHz	1. Frequency 4210 kHz (Time: 06:30 UTC)	Operational
			6 MHz	2. Frequency 6314 kHz (Time: 10:30 UTC)	
			8 MHz	3. Frequency 8416.5 kHz (Time: 14:30 UTC)	

Country	NBDP Coast Station	Position	Frequency Band*	Schedule (UTC)	Status of implementation
Greece				TBD	Planned [N.I.]
Indonesia				TBD	Planned [N.I.]
Iran (Islamic Republic of)	Abbas	27°12'.00N 057°17'.00E	4 MHz	1430, 1830	Operational
			8 MHz	0530, 1230	
			12 MHz	0830, 1030	
Italy				TBD	Planned [N.I.]
Peru	Paita	05°05'.00S 081°07'.00W	8 MHz	0200	Planned N.I.
	Callao	12°03'.00S 077°07'.00W	8 MHz	1600	
	Mollendo	17°01'.00S 072°01'.00W	8 MHz	2100	
Turkey	Istanbul	41°04'.00N 028°57'.00E	4 MHz	1.Frequency 4560 kHz (Time 08 00-20 00 UTC)	Operational
			8 MHz	2.Frequency 8431 kHz (Time 08 00-20 00 UTC)	
			12 MHz	3.Frequency 12654 kHz (Time 08 00-20 00 UTC)	
United States	Boston	41°39'.00N 070°33'.00W	6 MHz	0030, 0140	Operational
			8 MHz	0030, 0140, 1218, 1630	
			12 MHz	0030, 0140, 1218, 1630	
			16 MHz	1218, 1630	
	Guam	13°29'.00N 144°50'.00E	12 MHz	0230, 0500, 0900, 1500, 1900, 2315	Operational
			16 MHz	0230, 0500, 0900, 1500, 1900, 2315	
			22 MHz	0230, 0500, 0900, 1500, 1900, 2315	
	Honolulu	21°26'.00N 158°09'.00W	8 MHz	0130, 0730, 1330, 2030	Operational
			12 MHz	0130, 0730, 1330, 2030	
			22 MHz	0130, 2030	
San Francisco	37°56'.00N 122°44'.00W	8 MHz	0005, 1800	Operational	
		16 MHz	0005, 1800		

* The following frequencies are allocated for NBDP MSI broadcast by the Radio Regulations (Article N 38):

4 MHz = 4210 kHz
16 MHz = 16806.5 kHz

6 MHz = 6314 kHz
19 MHz = 19680.5 kHz

8 MHz = 8416.5 kHz
22 MHz = 22376 kHz

12 MHz = 12579 kHz
26 MHz = 26100.5 kHz

ANNEX 10

LIST OF COSPAS-SARSAT MISSION CONTROL CENTRES (MCCs) AND LOCAL USER TERMINALS (LUTs)

Ground Segment Operator	MCC			LUT			RCC Associated
	Location	Designator	Status of implementation	Location	Type (LEO, GEO, MEO)	Status of implementation	
Algeria	Algiers	ALMCC	Operational	Ouargla		Operational	RCC Alger
				Algiers		Operational	
Argentina	El Palomar	ARMCC	Operational	Parana		Operational	MRCC Puerto Belgrano
				Rio Grande	LEO/GEO	Operational	
Australia	Canberra	AUMCC	Operational	Albany		Operational	RCC Australia
				Bundaberg		Operational	
Azerbaijan	Baku (Caspian Sea)	AZMCC	Planned	Baku (Caspian Sea)		Planned	Azerbaijan LRIT NC
Brazil	Brasília	BRMCC	Operational	Brasília	LEO/GEO/MEO	Operational	Salvamar / Salvaero Brazil
				Recife	LEO/GEO	Operational	
				Manaus		Operational	
Canada	44°07'.00N 077°32'.00W	CMCC Trenton	Operational	Churchill		Operational	
				Edmonton		Operational	
				Goose Bay		Operational	
Chile	Santiago	CHMCC	Operational	Santiago		Operational	MRCC Chile
				Punta Arenas		Operational	
				Isla de Pascua		Operational	
China	Beijing	CNMCC	Operational	Beijing (Dual LEOLUT system)		Operational	
Cyprus	Makarios Satellite Station	CYMCC	Planned	Makarios Satellite Station		Planned	RCC Larnaca
France	Toulouse	FMCC	Operational	Toulouse (Dual LEOLUT system)		Operational	MRCC Gris Nez
Greece	Athens	GRMCC	Operational	Pentelli	LEO/GEO	Operational	Piraeus JRCC
India	Bangalore	INMCC	Operational	Bangalore		Operational	Dehli, Mumbai, Chennai, Kolkata
				Lucknow		Operational	

Ground Segment Operator	MCC			LUT			RCC Associated
	Location	Designator	Status of implementation	Location	Type (LEO, GEO, MEO)	Status of implementation	
Indonesia	Jakarta	IDMCC	Operational	Makassar		Operational	RCC I: Soekarto-Hatta Airport, Jakarta RCC II: Djuanda Airport, Surabaya RCC III: Hasanudin Airport, Ujung Pandang RCC IV: Frans Karseifo Airport, Biak
				Jakarta		Operational	
Italy	Bari	ITMCC	Operational	Bari		Operational	Roma
Japan	Tokyo	JAMCC	Operational	Gunma		Operational	Otaru MRCC Shiogama MRCC Yokohama MRCC Nagoya MRCC Kobe MRCC Hiroshima MRCC Kitakyushu MRCC Maizuru MRCC Niigata MRCC Kagoshima MRCC Naha MRCC
New Zealand	Canberra (Australia)	AUMCC	Operational	Wellington	LEO GEO	Operational	RCC New Zealand
Nigeria	Abuja	NIMCC	Operational	Abuja		Operational	
Norway	Bodoe	NMCC	Operational	Tromsø Spitzbergen		Operational Operational	RCC Bodoe RCC Stavanger
Pakistan	Lahore	PAMCC	Not Operational	Lahore		Not Operational	CAA Lahore MSA Karachi
Peru	Callao	PEMCC	Operational	Callao		Operational	Callao
Philippines	Manila		Planned			Planned	Manila
Republic of Korea	Incheon	KOMCC	Operational	Incheon		Operational	Korea Coast Guard HQs
Russian Federation	Moscow	CMC	Operational	Moscow		Not operational (under modernization)	MRCC Vladivostok
				Nakhodka		Operational	

Ground Segment Operator	MCC			LUT			RCC Associated
	Location	Designator	Status of implementation	Location	Type (LEO, GEO, MEO)	Status of implementation	
Saudi Arabia	Jeddah	SAMCC	Operational	Jeddah (Dual LEOLUT system)		Operational	N.I.
Singapore	Singapore	SIMCC	Operational	Singapore		Operational	Singapore Port Operations Control Centre
South Africa	Cape Town	ASMCC	Operational	Cape Town		Operational	MRCC Cape Town
Spain	Maspalomas	SPMCC	Operational	Maspalomas		Operational	RCC Madrid RCC Baleares RCC Canarias (Part of RCC Cape Town)
Thailand	Bangkok	THMCC	Operational	Bangkok (Dual LEOLUT system)		Operational	RCC Bangkok
Turkey	Ankara	TRMCC	Operational	Ankara (Dual LEOLUT system)	(LEO/GEO)	Operational	MSRCC Ankara
United Kingdom	Kinloss	UKMCC	Operational	Combe Martin	(LEO/GEO)	Operational	MRCC Falmouth ARCC Kinloss

Ground Segment Operator	MCC			LUT			RCC Associated
	Location	Designator	Status of implementation	Location	Type (LEO, GEO, MEO)	Status of implementation	
United States	Suitland	USMCC	Operational	Alaska (Dual LEOLUT system)		Operational	Boston, Miami, New Orleans, Cleveland, Alameda Seattle, Honolulu, Juneau, Fort Richardson, Langley AFB: Alameda,
				California (Dual LEOLUT system)		Operational	
				Hawaii (Dual LEOLUT system)		Operational	
				Guam (Dual LEOLUT system)		Operational	
				Florida	(Dual LEOLUT system)	Operational	
Viet Nam	Haiphong	VNMCC	Operational	Haiphong		Operational	Viet Nam Maritime Search and Rescue Co-ordinating Centre (VMRCC)
Associate Member of IMO Hong Kong, China	Hong Kong, China	HKMCC	Operational	Hong Kong,	(Dual LEOLUT system)	Operational	MRCC Hong Kong

Note: LEOSAR Low Earth Orbit SAR satellite system.

LEO/GEO LEOLUT's ability to produce a Doppler location can be improved by combining LEOSAR data with GEOSAR data. The combined LEO/GEO processing allows the Cospas-Sarsat System to produce Doppler locations in some cases where the data from one LEOLUT is insufficient to produce a location and can also lead to an improvement in Doppler location accuracy.

LIST OF Cospas-Sarsat GEOLUTs (LOCAL USER TERMINALS IN GEOSAR SYSTEM)

Ground Segment Operator	Location	Status of implementation	Comments
Algeria	Algiers	Operational	
Argentina	El Palomar	Operational	
Brazil	Brasilia Recife	Operational Operational	
Canada	Edmonton Ottawa	Operational Operational	
Chile	Santiago	Operational	
France	Toulouse	Operational	
Greece	Pentelli	Operational	
India	Bangalore	Functional (a)	
Italy	Bari	Operational	
New Zealand	Wellington	Operational (Dual GEOLUTs)	
Norway	Fauske	Operational	
Spain	Maspalomas	Operational (Dual GEOLUTs)	
Turkey	Ankara	Operational	
United Kingdom	Combe Martin	Operational	
USA	Maryland	Operational (Dual GEOLUTs)	

- Notes:**
- GEOSAR Geostationary SAR Satellite System.
 - (a) Functional GEOLUTs have not been commissioned; however, alert data are used operationally.

O = Used
X = Not used

ANNEX 11

SATELLITE EPIRB REGISTRATION INFORMATION DATA

EPIRB CODING METHODS

For reference on 406 MHz EPIRB coding methods, use document C/S G.005 "Cospas-Sarsat Guidelines on 406 MHz Beacon Coding, Registration and Type Approval" available on the Cospas-Sarsat website (www.cospas-sarsat.org).

Country Code [MID]	USER PROTOCOLS				LOCATION PROTOCOLS						POINTS OF CONTACT		Frequency of updating database
	Maritime user		Serial user	Radio call sign	User location			Standard location		National location			
	MMSI	Call sign	Serial No	Call sign	MMSI	EPIRB with serial no.	Radio call sign	MMSI	Serial No.	Serial no. assigned by competent administration			
Algeria [605]	O		X	X							Commandement des Forces de la Défense Aérienne du Territoire — CFDAT	Phone: +(213) 21-49-51-02 Fax: +(213) 21-49-51-02	Daily
Argentina [701]	O		O	O							National Maritime, Fluvial and Lacustre SAR Agency Address: Base Naval Puerto Belgrano (CP 8111) Buenos Aires Republica Argentina	Phone: +54-2932-48-7162 +54-2932-48-7150 +54-2932-48-7640 +54-11-4317-2038 Fax: +54-2932-48-7163 Telex: 470100125 Inmarsat "C" E-mail: coopacsm@ara.mil.ar	Daily

Country Code [MID]	USER PROTOCOLS				LOCATION PROTOCOLS						POINTS OF CONTACT	Frequency of updating database
	Maritime user		Serial user	Radio call sign	User location			Standard location		National location		
	MMSI	Call sign	Serial No	Call sign	MMSI	EPIRB with serial no.	Radio call sign	MMSI	Serial No.	Serial no. assigned by competent administration		
Australia [503]	O		O	O							<p>Australian 406 MHz / MMSI Database Manager Australian Maritime Safety Authority Address: Level 2, 82 Northbourne Avenue Braddon, ACT 2612 G.P.O. Box 2181 Canberra, ACT 2601 Australia</p> <p>Business Hours-Enquiries & Registrations Phone: +61-2-6279-5766 (international) Local: 1800-406-406 Fax: +61-2-9332-6323 (international) Fax: 1800-406-329 (local) On-line registration: https://www.beacons.amsa.gov.au</p> <p>After Office hours – Emergency Only Phone: +61-2-6230-6811 (international)</p> <p>Local: 1800-641-792 Fax: +61-2-6230-6868 (24 hours) Mail: ausbeacon@amsa.gov.au</p>	In real time when received during business hours
Azerbaijan [...]	O		X	X							<p>Address:</p> <p>Phone: +994124931136 Fax: +994124935339 Telex: 784142102 MRF AI E-mail: radio@caspar.az</p>	Upon the receiving appropriate information

Country Code [MID]	USER PROTOCOLS				LOCATION PROTOCOLS						POINTS OF CONTACT	Frequency of updating database	
	Maritime user		Serial user	Radio call sign	User location			Standard location		National location			
	MMSI	Call sign	Serial No	Call sign	MMSI	EPIRB with serial no.	Radio call sign	MMSI	Serial No.	Serial no. assigned by competent administration			
Bahamas (The) [308] [309] [311]	O		X	X							Bahamas Maritime Authority, 120 Old Broad Street, London EC2N 1AR, United Kingdom	Phone: +44-1326-317575 Fax: +44-1326-318342 Telex: 45560 (FALMCG G)	Continuous
Belgium [205]	O		X	X							Oostende Radio Commcenter Address: Graaf Jansdijk 1 B-8380 Zeebrugge Belgium	Phone: +32-50 558241 Fax: +32-50 558748 E-mail: rmd@mil.be	Weekly
Bermuda (United Kingdom) [310]	O		X	X							Department of Telecommunications Address: Golinsky Building, 60 Reid Street, Hamilton HMIR P.O. Box HM101 Hamilton HMAX Bermuda	Phone: +1-441-292-4595 Fax: +1-441-295-1462	As required
Brazil [710]	O		O	O							BRMCC – CINDACTA UNO - SHIS Address: QI 05 Área Especial 12 Lago Sul – Brasília - DF CEP 71615600 Brazil	Phone: +55-61-33652964 & 33648395 Fax: +55-61-3652964 AFTN: SBBRZSZX E-mail: brmcc@cindactal.aer.mil.br	Continuously . Revision is done biannually
Bulgaria [207]	X		O	O							Bulgarian Maritime Administration, EA Address: 9, Dyakon Ignatiy str. 1000 Sofia Bulgaria	Phone: +359-2-9300927 Fax: +359-2-9300920	Every month

Country Code [MID]	USER PROTOCOLS				LOCATION PROTOCOLS						POINTS OF CONTACT	Frequency of updating database
	Maritime user		Serial user	Radio call sign	User location			Standard location		National location		
	MMSI	Call sign	Serial No	Call sign	MMSI	EPIRB with serial no.	Radio call sign	MMSI	Serial No.	Serial no. assigned by competent administration		
Canada [316]	X		O	X							Address: Canadian Beacon Registry CFB Trenton P.O. Box 1000 Stn Forces Astra, ON K0K 3W0 Canada Phone: +1-877-406 7671 Fax: +1-877-406 3298 E-mail: cbr@sarnet.dnd.ca	Daily with 365 day annual review
Chile [725]	O		X	X							Dirección de Seguridad y Operaciones Marítimas – (DIRSOMAR) Address: Subida Cementerio No. 300 Playa Ancha Valparaíso Chile Phone: +56-32-2208637 +56-32-2208638 +56-32-2208639 Fax: +56-32-2208662 E-mail: mrcchile@directemar.cl	Continuously
China [412]	O		N. I.	N. I.							China Maritime Search and Rescue Centre Address: 11 Jianguomennei Ave. Beijing 100736 China Phone: +86-10-65292221 +86-10-65292218 Fax: +86-10-65292245 Telex: 222258 CMSAR CN	As required
Colombia [730]	N. I.		N. I.	N. I.							Departamento Administrativo de Aeronáutica Civil Address: Bogotá Colombia Phone: +57-1-4139598 +57-1-4139638 Fax: +57-1-4138091 Telex: 35-44844/44620	N. I.
Costa Rica [321]	N. I.		N. I.	N. I.							Central America Search and Rescue Point of Contac Fax: +55-21-2200515 Telex: 3912137113	N. I.

Country Code [MID]	USER PROTOCOLS				LOCATION PROTOCOLS						POINTS OF CONTACT	Frequency of updating database	
	Maritime user		Serial user	Radio call sign	User location			Standard location		National location			
	MMSI	Call sign	Serial No	Call sign	MMSI	EPIRB with serial no.	Radio call sign	MMSI	Serial No.	Serial no. assigned by competent administration			
Croatia [238]	O		X	X							MRCC Rijeka Address: Senjsko Pristaniste 3 51000 Rijeka Croatia	Phone: +385-9155 +385-51-312 253 +385-51-312 255 Fax: +385-51-312 254 Telex: 599 24 634 E-mail: mrcc@pomorstvo.hr	Every 10 days
Curacao [306]											Bureau Telecommunicatiezaken en Post, Regulatory Authority of Curacao Registration, Beacon Coding Beatrixlaan 9, Emmastad P.O. Box 2047 Curacao	Phone: (599 9) 839 3333 Fax: (599 9) 868 9924	
Cyprus [209] [210] [212]	O		X	X							Department of Merchant Shipping P. O. Box 56193, CY 3305 Limassol Cyprus ----- RCC LARNACA Larnaca International Airport CY 7130 Larnaca Cyprus	(From 05.30 to 17.30 Monday to Friday) Phone: +357-25848100 Fax: +357-25848200 AFTN: LCLKYXYC (For 24 hours contact) Phone: +357-24304723 / +357-24304737 +357-24304752 / +357- 25643005 Fax: +357-24643254 Inmarsat-B: 321099992 Inmarsat-C: 421099999	Continuously

Country Code [MID]	USER PROTOCOLS				LOCATION PROTOCOLS						POINTS OF CONTACT	Frequency of updating database	
	Maritime user		Serial user	Radio call sign	User location			Standard location		National location			
	MMSI	Call sign	Serial No	Call sign	MMSI	EPIRB with serial no.	Radio call sign	MMSI	Serial No.	Serial no. assigned by competent administration			
Denmark [219] [220]	O		X	X							JRCC Denmark Address: Admiral Danish Fleet P.O. Box 1483 DK-8220 Brabrand Denmark	Phone: +45-89-43 32 02 Fax: +45-89-43 32 30 E-mail: jrcc@sok.dk	Continuous
Ecuador [735]	N. I.		N. I.	N. I.							Dirección General de la Marina Mercante y del Litoral	Phone: +593-4-2321602 Fax: +593-4-2324714 Telex: 3325/2512 (ESTHCG ED)	N. I.
Egypt [622]	O		O	X							National Telecom Regulatory Authority Address: B-4I28, Cairo-Alex Desert Rd. Giza, Egypt	Phone: +20235344210 Fax: +20235344155 E-mail: nahedh@tra.gov.eg	During business time, continuous
El Salvador [359]	N. I.		N. I.	N. I.							Central America Search and Rescue Point of Contact	Fax: +55-21-2200515 Telex: 3912137113	N. I.
Estonia [276]	O		X	X							JRCC Tallinn Address: Süsta 15 11712 Tallinn Estonia	Phone: +372-619-1224 +372-692-2500 Fax: +372-692-2501 E-mail: JRCC@politsei.ee	Continuous

Country Code [MID]	USER PROTOCOLS				LOCATION PROTOCOLS						POINTS OF CONTACT	Frequency of updating database	
	Maritime user		Serial user	Radio call sign	User location			Standard location		National location			
	MMSI	Call sign	Serial No	Call sign	MMSI	EPIRB with serial no.	Radio call sign	MMSI	Serial No.	Serial no. assigned by competent administration			
Fiji [520]	O		O	O							N. I.	N. I.	
Finland [230]	O		X	X							Finnish Communications Regulatory Authority Address: PO Box 313 FIN-00181 Helsinki Finland	Phone: +358-9-69-661 Fax: +358-9-69-66410 E-mail: radiotaajuudet@ficora.fi	Daily
France [226] [347] [227] [361] [228] [660] [329] [745]	O		X	X							National agency of frequencies Address: Département Licences et Certificats 4 rue Alphonse Matter BP 8314 88108 Saint-Dié-Des-Vosges Cedex France	Phone: +33-3-29-42 20 00 / +33-3-29 42 20 68 Fax: +33-3-21-877855 Telex: 130680 Inmarsat-C: 422799256 E-mail: licence@anfr.fr AFTN: LFINZPZX	Daily
Georgia [213]	O		O	O							Georgian Maritime Administration Address: 4, Shavsheti Street Batumi 384517 Georgia	Phone: +995 222 73909 +995 222 74925 Fax: +995 222 73929 E-mail: magheadof@fsc.gov.ge	When new numbers are issued
Germany [211] [218]	O		X	X							MRCC Bremen	Phone: +49-42153 6870 Fax: +49-42153 68714 Telex: 244754 or 246466 (mrccd) AFTN: EDDWYYXX Attn.: MRCC Bremen	Daily
Gibraltar											Address:	Phone: +350-74636	

Country Code [MID]	USER PROTOCOLS				LOCATION PROTOCOLS						POINTS OF CONTACT	Frequency of updating database	
	Maritime user		Serial user	Radio call sign	User location			Standard location		National location			
	MMSI	Call sign	Serial No	Call sign	MMSI	EPIRB with serial no.	Radio call sign	MMSI	Serial No.	Serial no. assigned by competent administration			
(United Kingdom)											Gibraltar Regulatory Authority (GRA) Suite 631 Europort Gibraltar	Fax: +350-72166 E-mail: info@gra.gi	
Greece [237] [239][240] [241]	O		X	X				O			JRCC Piraeus Address: Akti Vassiliadi GR-185 10 Piraeus Greece Gate E1 – E2	Phone: +30210-4112500 +30210-4220772 (emergency) +30210-4191126 +30210-4191325 +30210-4191704 Fax: +30210-4115798 / +30210-4191561 +30210-4117801 / +30210-4224417 +30210-4132398 / +30210-4220466 Telex: +601-211588 RCC GR +601-211254 RCC GR +601-212239 YEN GR +601-212273 YEN GR +601-213594 YEN GR AFTN: LGGGYCYX Inmarsat-C: (AOR-E/IOR) E-mail: jrccpgr@hcg.gr	Weekly

Country Code [MID]	USER PROTOCOLS				LOCATION PROTOCOLS						POINTS OF CONTACT	Frequency of updating database	
	Maritime user		Serial user	Radio call sign	User location			Standard location		National location			
	MMSI	Call sign	Serial No	Call sign	MMSI	EPIRB with serial no.	Radio call sign	MMSI	Serial No.	Serial no. assigned by competent administration			
Greenland (Denmark) [331]	O		O	X							JRCC Denmark Address: Admiral Danish Fleet P.O. Box 1483 DK-8220 Brabrand Denmark	Phone: +45-89-43 32 02 Fax: +45-89-43 32 30 E-mail: jrcc@sok.dk	Continuous
Iceland [251]	O		X	X							Post and Telecom Administration Suourlandsbraut 4 2.h. 108 Reykjavik Iceland	Phone: +354-5101500 Fax: +354-5101509 E-mail: pfs@pfs.is Open weekdays between 08:00 – 16:00 UTC	N. I.
India [419]	N. I.		N. I.	N. I.							Satellite Communications Programmes, Department of Space Address: ISRO Headquarters, Antariksh Bhaven New B.E.L. Road Bangalore – 560 094 India	Phone: +91-80-334273 +91-80-334474 Fax: +91-80-334229 Telex: 81-8452499	N. I.
Indonesia [525]	N. I.		N. I.	N. I.							Department of Transportation National SAR Agency (BASARNAS) Address: Jl Merdeka Timur No. 5 Jakarta Indonesia	Phone: +62-21-34832881 Fax: +62-21-34832884 Telex: +62-21-44025 E-mail: basarnas@basarnas.go.id http://basarnas.go.id	N. I.

Country Code [MID]	USER PROTOCOLS				LOCATION PROTOCOLS						POINTS OF CONTACT	Frequency of updating database	
	Maritime user		Serial user	Radio call sign	User location			Standard location		National location			
	MMSI	Call sign	Serial No	Call sign	MMSI	EPIRB with serial no.	Radio call sign	MMSI	Serial No.	Serial no. assigned by competent administration			
Iran (Islamic Republic of) [422]	O										Address:	Phone: Fax: Telex: E-mail:	
Ireland [250]	N. I.		N. I.	N. I.							MRCC Dublin	Phone: +353-1-6620922 Fax: +353-1-6620795 Telex: 500 93039 (IMES EI) AFTN: EIDWIMES	N. I.
Israel	O		O								Address: Ministry of Communication Haim Sacharovitz +97235198145,NA,NA, +97235107587 www.406registration.com	Phone: +97248632145 Fax: E-mail: rcc@mot.gov.il	It is self updated by owners
Italy [247]	O		O	O							ITMCC Address: Via D'Annunzio, 7 Bari Palese Italy	Phone: +39-80-5316250 Fax: +39-80-5316254 Telex: 811375 AFTN: CIBD252X E-mail: itmcc@pangeanet.it	Weekly

Country Code [MID]	USER PROTOCOLS				LOCATION PROTOCOLS						POINTS OF CONTACT	Frequency of updating database	
	Maritime user		Serial user	Radio call sign	User location			Standard location		National location			
	MMSI	Call sign	Serial No	Call sign	MMSI	EPIRB with serial no.	Radio call sign	MMSI	Serial No.	Serial no. assigned by competent administration			
Jamaica [339]	O		N. I.	N. I.							Port and Telecommunications Departments Address: South Camp Road Kingston Jamaica	Phone: +876-922-9430 Fax: +876-922-9449 Telex: 2133 Potelskn Ja E-mail: jampost@wtjam.net	Upon receipt of new activation
Japan [431]	O		X	X							Japan Mission Control Centre (JAMCC) Japan Coast Guard Address: 2-1-3 Kasumigaseki, Chiyoda-ku Tokyo 100-8976 Japan	Phone: +81-3-3591-6106 Fax: +81-3-3591-6107 Telex: 2225193 (JMSAHQJ) AFTN: RJTTYKYX E-mail: jamcc@kaiho.mlit.go.jp	Regularly
Latvia [275]	O		X	X							MRCC Riga Address: Meldru 5a Riga LV-1015 Latvia	Phone: +371-67323103 / +371-67082070 Fax: +371-67320100 / +371-29270690 E-mail: sar@mrcc.lv	Continuously

Country Code [MID]	USER PROTOCOLS				LOCATION PROTOCOLS						POINTS OF CONTACT	Frequency of updating database	
	Maritime user		Serial user	Radio call sign	User location			Standard location		National location			
	MMSI	Call sign	Serial No	Call sign	MMSI	EPIRB with serial no.	Radio call sign	MMSI	Serial No.	Serial no. assigned by competent administration			
Liberia [636]	O		X	O							Liberian International Ship & Corporate Registry, LLC Address: 8619 Westwood Center Drive, Vienna Virginia 22182 United States	Phone: +1-703-790-3434 (working hours) +1-703-508-3019 (after hours) Fax: +1-703-790-5655 Telex: UK 940498535	Continuously
Lithuania [277]	O		O	O							Naval Forces of the Lithuanian Armed Forces Maritime Rescue Co-ordination Centre (MRCC) Address: Naujoji uosto str. 24 LT-92244 Klaipėda Lithuania	Phone: +370-46-391257 +370-46-391258 Fax: +370-46-391259 E-mail: mrcc@mil.lt	Regularly
Madagascar [647]	N. I.		N. I.	N. I.							RCC Antananarivo Centre de Coordination Recherches et Sauvetage P.O. Box 46 Antananarivo, Ivato 105 Madagascar	Phone: +221-2022-44410 Telex: 22286 ASEMAD MG E-mail:	N.I.
Malaysia [533]	O		O	O							MRCC Port Klang Marine Department Malaysia Safety of Navigation Division Address: P.O. Box 12 42007 Port Klang Malaysia	Phone: +60-3-3670530 +60-3-3686616 Fax: +60-3-3671334 +60-3-3685020 E-mail: kpgr@marine.gov.my	On receipt of registration form

Country Code [MID]	USER PROTOCOLS				LOCATION PROTOCOLS						POINTS OF CONTACT	Frequency of updating database	
	Maritime user		Serial user	Radio call sign	User location			Standard location		National location			
	MMSI	Call sign	Serial No	Call sign	MMSI	EPIRB with serial no.	Radio call sign	MMSI	Serial No.	Serial no. assigned by competent administration			
Malta [215] [248] [249] [256]	O		X	X							Wireless Telegraphy Department Address: Evans Building Merchant Street Valletta CMR 02 Malta	Phone: +356-25993624 +356-247224-8 Fax: +356-232728 +356-233695 Telex: 0 406-1471 (MODMLT MW)	Continuously
Marshall Islands [538]	X		X	O							International Registries Inc. Address: 11495 Commerce Park Drive, Reston Virginia 20191 United States	Phone: +1-703-620-4880 (working hours) +1-703-620-4766 (after hours) Fax: +1-703-476-8522 E-Mail: cgeiger@register-iri.com	Continuously
Mauritius [645]	O		X	X									

Country Code [MID]	USER PROTOCOLS				LOCATION PROTOCOLS						POINTS OF CONTACT	Frequency of updating database	
	Maritime user		Serial user	Radio call sign	User location			Standard location		National location			
	MMSI	Call sign	Serial No	Call sign	MMSI	EPIRB with serial no.	Radio call sign	MMSI	Serial No.	Serial no. assigned by competent administration			
Mexico [345]	O		X	X							Telecomm Address: Eje Central Lázaro Cárdenas 567 Torre Central de Telecomunicaciones Piso 6 ala Sur Col. Narvarte C.P. 03020 Deleg. Benito Juarez Mexico, D.F.	Phone: +525 5629 1236 (24 hours) Fax: +525 5613 2214 E-mail: cegg@telecomm.net.mx informat@telecomm.net.mx inge@telecomm.net.mx www.telecomm.net.m/satelitales/lista_embarcaciones	Monthly
Netherlands [244] [245] [246]	O		X	X							Ministry of Economic Affairs Agriculture and Innovation Telecom Agency The Netherlands Address: Emmasingel 1 9726 AH Groningen P.O.Box 450 9700 AL Groningen The Netherlands	Phone: +31-50-587 75 55 Fax: +31-50-587 74 00 Telex: 77154 E-mail: info@agentschaptelecom.nl Web: www.agentschaptelecom.nl/english	Daily
New Zealand [512]	O		O	O							Rescue Co-ordination Centre New Zealand Address: Avalon Business Centre Percy Cameron Street P.O. Box 30050 Lower Hutt New Zealand	Phone: +644-5778034 Fax: +644-5778041 E-mail: 406registry@maritimenz.govt.nz	N. I.
Nicaragua [350]	N. I.		N. I.	N. I.							Central America Search and Rescue Point of Contact	Phone: +55-21-2200515 Telex: 3912137113	N. I.

Country Code [MID]	USER PROTOCOLS				LOCATION PROTOCOLS						POINTS OF CONTACT	Frequency of updating database	
	Maritime user		Serial user	Radio call sign	User location			Standard location		National location			
	MMSI	Call sign	Serial No	Call sign	MMSI	EPIRB with serial no.	Radio call sign	MMSI	Serial No.	Serial no. assigned by competent administration			
Norway [257] [258]	O		X	X							Telenor Maritim Radio Lisensavdelingen Address: N-1331 Fornebu Oslo Norway	Phone: +47-22-77 43 50 Fax: +47-22-42 70 72 E-mail: lisensavdeling@telenor.com	Daily
Pakistan [463]	N. I.		N. I.	N. I.							Satellite Communication Division – SPARC Address: P.O. Box 8402 Karachi 75270 Pakistan	Phone: +92-21-471001-5 +92-21-7730312 Fax: +92-21-466902 Telex: 82-25720 (SPACE PK)	N. I.
Peru [760]	X		O	X							Centro de Control de Misiones del Perú Address: Avenida Contralmirante J. Mora Base Naval del Callao Callao 1 Perú	Phone: +51-1-4202020 Telefax: +51-1-4200766 Telex: +36-26042 COMOPERGUARD E-mail: pemcc@marina.mil.pe	Regularly with yearly review
Philippines [548]	N. I.		N. I.	N. I.							Manila RCC Address: Pasay City, Metro Manila Philippines	Phone: +63-2-8323013 Fax: +63-2-8331577	N. I.
Poland	O		X	X							ARCC Warsaw 11 Kajakowa Street 02-800 Warsaw Poland	Phone: +48 22 68 28 911 +48 22 68 28 912 Fax: +48 22 68 28 797 E-mail: arcc_poland@o2.pl AFTN: EPWWYCYM	Daily

Country Code [MID]	USER PROTOCOLS				LOCATION PROTOCOLS						POINTS OF CONTACT	Frequency of updating database	
	Maritime user		Serial user	Radio call sign	User location			Standard location		National location			
	MMSI	Call sign	Serial No	Call sign	MMSI	EPIRB with serial no.	Radio call sign	MMSI	Serial No.	Serial no. assigned by competent administration			
Portugal [204] [255] [263]	O		X	X							Direcao Geral de Recursos Naturais, Seguranca e Servicos Maritimos Address: Av Brasilia 1449-030 Lisboa PORTUGAL	Phone: +351-213 035 700 Fax: +351-213 035 702 E-mail: dgrm@dgrm.mamaot.pt	Daily
Republic of Korea [440] [441]			X	X							Korea Coast Guard Address: 3-8 Songdo-dong Yeonsu-gu, Incheon Republic of Korea (406-741)	Phone: +82-32-835-2594 Fax: +82-32-858-9595 Telex: +801 24920 E-mail: komcc2@kornet.net	Once a day
Romania [264]	O		X	X							Constanta Harbour's Master Address: Incinta Port 900900 Constanta Romania	Phone: +40-241-615949 +40-740-183-32 / +40-723-634122 Fax: +40-241-606065 +40-372-416810 E-mail: mrcc@rna.ro	Every 3 months
Russian Federation [273]	O		O	X							Morsviazsputnik Address: 2, bldg. 2, Krasnobogatyrskaya str. Moscow 107564 P. O. Box 28 Russia	Phone: +7-495-967 18 60 +7-495-967 18 50 (ext. 541) Fax: +7-495-967 18 34 +7-495-967 18 52 E-mail: marsat@marsat.ru	Daily

Country Code [MID]	USER PROTOCOLS				LOCATION PROTOCOLS						POINTS OF CONTACT	Frequency of updating database	
	Maritime user		Serial user	Radio call sign	User location			Standard location		National location			
	MMSI	Call sign	Serial No	Call sign	MMSI	EPIRB with serial no.	Radio call sign	MMSI	Serial No.	Serial no. assigned by competent administration			
Senegal [663]	O										ARTP Sénégal Address: Résidence IMHOPTEP Liberté 6 Extension VDN BP: 14130 Dakar-Peytavin Senegal	Opening hours Monday to Friday: 08.00 AM to 05.00 PM UTC Phone: +(221) 33 869 03 69 Fax: +(221) 33 869 03 70 E-mail: contact@artp.sn	
Singapore [563] [564] [565]	O		X	O							Maritime and Port Authority of Singapore Address: 7B Keppel Road # 19-07/09, Tanjong Pagar Complex Singapore 089055 Singapore	Phone: +6325-2493 +6325-2494 +62265539 Fax: +6224-5776 +6227-9971 Telex: RS 20021 E-mail: pocc@mpa.gov.sg	Monthly
Slovenia [...]											APEK Address: Stegne 7 SL-1000 Ljubliana Slovenia	Opening hours Monday to Friday: 08.30 AM to 14.00 PM UTC Phone: +386 1 583 63 00 Fax: +386 1 511 11 01 E-mail: info.box@apek.sl	Regularly
South Africa [601]	O		O	O							MRCC Cape Town Address: PO Box 532 Parow, 7499 South Africa	Phone: +27-21-938-3300 Fax: +27-21-938-3309 Telex: 095 52 1037 E-mail: mrcc.ct@samsa.org.za	Daily

Country Code [MID]	USER PROTOCOLS				LOCATION PROTOCOLS						POINTS OF CONTACT	Frequency of updating database	
	Maritime user		Serial user	Radio call sign	User location			Standard location		National location			
	MMSI	Call sign	Serial No	Call sign	MMSI	EPIRB with serial no.	Radio call sign	MMSI	Serial No.	Serial no. assigned by competent administration			
Spain [224]	O		X	X							Area de Inspección Radiomarítima Dirección General de la Marina Mercante Address: Calle Ruíz de Alarcón 1 28071 Madrid Spain	Phone: +34-91-597-9275 +34-91-597-9220 Fax: +34-91-597-9176 E-mail: fferrol@fomento.es	N. I.
Suriname [765]	N. I.		N. I.	N. I.							Department of Civil Aviation Address: P.O. Box 1981, Zorg en Hoop Paramaribo South Suriname	Phone: +597-497914 Telex: +597-498898 AFTN: 148 (CIVPBM SN) SMPBYAYX	N. I.
Sweden [265] [266]	O		O	O							JRCC Sweden Address: PO Box 5158 SE-42605 Västra Frölunda Sweden	Phone: +46-31-699 080 Fax: +46-31-648 010 Telex: +54 20180 mrccgbg s AFTN: ESORYCYX E-mail: jrcc@sjofartsverket.se	Continuously

Country Code [MID]	USER PROTOCOLS				LOCATION PROTOCOLS						POINTS OF CONTACT	Frequency of updating database	
	Maritime user		Serial user	Radio call sign	User location			Standard location		National location			
	MMSI	Call sign	Serial No	Call sign	MMSI	EPIRB with serial no.	Radio call sign	MMSI	Serial No.	Serial no. assigned by competent administration			
Switzerland [269]	O		O	O							<p>Schweizerisches Seeschiffahrtsamt Swiss Maritime Navigation Office Address: P.O. Box, Nauenstrasse 49 CH-4052 Basel – Switzerland</p> <p>----- JRCC Zurich (Joint maritime and aeronautical Rescue Co-ordination Center) P.O. Box 1414 CH-8058 Zurich-Airport Switzerland</p>	<p>Phone: +41-61-270-9120 Fax: +41-61-270-9129 E-mail: ops@rega.ch (24 hours)</p> <p>----- Phone: +41-44-654-3538 (24 hours) Fax: +41-44-654-3587 (24 hours) E-mail: sar@rega.ch (Administrative affairs from 07.00 until 19.00 hours)</p>	N. I.
Thailand [567]	O		X	O							<p>RCC Bangkok Address: 71 Soi Ngamduplee Rama IV Road Bangkok 10120 Thailand</p>	<p>Phone: +66-2-286 0506 +66-2-286 0594 / +66-2-285 9353 Fax: +66-2-287 3186 Telex: 86 22720 BKK RCC TH AFTN: VTBAYCYX</p>	Once a month
Turkey [271]	O		X	O							<p>MSRCC ANKARA Address: Gazi Mustafa Kemal Bulvari No. 128 Maltepe - Çankaya Ankara Turkey</p>	<p>Phone: +90-312-231 9105 +90-312-232 4783 / 2624 Fax: +90-312-232 0823 Inmarsat-C Telex: 427122324 AFTN: LTACZSZZ E-mail: trmcc@uma.gov.tr</p>	Monthly

Country Code [MID]	USER PROTOCOLS				LOCATION PROTOCOLS						POINTS OF CONTACT	Frequency of updating database	
	Maritime user		Serial user	Radio call sign	User location			Standard location		National location			
	MMSI	Call sign	Serial No	Call sign	MMSI	EPIRB with serial no.	Radio call sign	MMSI	Serial No.	Serial no. assigned by competent administration			
Ukraine [272]	O		X	X							State Enterprise "MORCOM" Address: 29, Prospekt Shevchenko Odesa 65058 Ukraine	Phone: +380-482-683932 Fax: +380-482-631373 E-mail: morcom@te.net.ua	Daily
United Arab Emirates [470]	N. I.		N. I.	N. I.							Emirates RCC	Phone: +971-2-757388 Telex: 22475 (ADIAAS EM) AFTN: OMAAYC	N. I.
United Kingdom [232] [233] [234] [303]	X		O	X							EPIRB Registry Maritime and Coastguard Agency Address: MRCC Falmouth Pendennis Point Castle Drive Falmouth TR11 4WZ United Kingdom	Phone: +44-1326-211569 Fax: +44-1326-319264 Telex: 45560	Daily
United States [303] [338] [358] [366] [367] [368] [369] [379] [536] [559]	X		O	X							NOAA/SARSAT Address: NSOF, E/SPO53 1315 East West Hwy Silver Spring, MD 20910 United States	Phone: +1-301-817-4515 or +1-888-212-7283 Fax: +1-301-568-8649 Telex: 230-7400649 Online registration: http://beaconregistration.noaa.gov	Daily

Country Code [MID]	USER PROTOCOLS				LOCATION PROTOCOLS						POINTS OF CONTACT	Frequency of updating database
	Maritime user		Serial user	Radio call sign	User location			Standard location		National location		
	MMSI	Call sign	Serial No	Call sign	MMSI	EPIRB with serial no.	Radio call sign	MMSI	Serial No.	Serial no. assigned by competent administration		
Vanuatu [576]	O		X	X							Vanuatu Maritime Services Address: 42 Broadway, Suite 1200-18 New York NY 10004 United States Phone: +1-212-425 9600 Fax: +1-212-425 9652 Telex: 229346 Van Mar Svcs E-mail: email@vanuatuships.com	N. I.
Venezuela [775]	N. I.		N. I.	N. I.							RCC Maiquetia Phone: +58-31-27601 (RCC) +58-31-22372 (RCC) +58-31-28751 (RCC) +58-31-26620 (SAR) +58-31-25385 (SAR) +58-31-26409 (SAR) +58-31-5092264 (Aero Civil) +58-31-5092210 Fax: ++58-31-23269 (RCC) (Aero Civil) +58-31-5744035 Telex: 28022 (MICACVC) / 24626 (MICTAVC) AFTN: SVSCYFYX	N.I.
Associate Member of IMO Faroes (Denmark) [231]			X	O							Flag Officer Denmark Address: Soedalsparken 20 P.O. Box 1483 DK-8220 Braband Denmark Phone: +45-89-43 32 06 Fax: +45-89-43 32 30 E-mail: fse@fse.fo AFTN EKMCYCYX	Daily

Country Code [MID]	USER PROTOCOLS				LOCATION PROTOCOLS						POINTS OF CONTACT	Frequency of updating database	
	Maritime user		Serial user	Radio call sign	User location			Standard location		National location			
	MMSI	Call sign	Serial No	Call sign	MMSI	EPIRB with serial no.	Radio call sign	MMSI	Serial No.	Serial no. assigned by competent administration			
Associate Member of IMO Hong Kong, China [477]	O	O	X	O	O	X	O	O	X	X	Maritime Rescue Co-ordination Centre, Hong Kong, China Address: G.P.O. Box 4155 Hong Kong China	Phone: +852-22337999 Fax: +852-25417714 Telex: 802-82952 MRCC HX AFTM: VHHHYKYX E-mail: hkmrcc@mardep.gov.hk	Daily

406 MHz PLB CODING METHODS AND NATIONAL POINTS OF CONTACT

Country code	USER PROTOCOLS	LOCATION PROTOCOLS			POINTS OF CONTACT
	Serial user	User Location	Standard location	National location	
	PLB with serial number	PLB with serial number		Serial number assigned by competent administration	
Greece [237] [239] [240]	O	O		O	GRMCC Address: Akti Vassiliadi Gate E1-E2 GR-185 10 Piraeus GREECE Tel: +30210-4082690, +30210-4082692 Fax: +30210-4082870 E-mail: grmcc@hcg.gr
New Zealand [512]					
Associate Member of IMO Hong Kong, China [477]	O	O		X	

ANNEX 12

LIST OF 24-HOUR POINTS OF CONTACT FOR MARITIME MOBILE SERVICE IDENTITIES (MMSI)

Country [MID]	24-hour point of contact (Agency maintaining national database for MMSI-number)		Frequency of updating MMSI database	
			National database	ITU database*
Algeria [605]	Agence Nationale de Radionavigation Maritime Siège social Ministère des PTIC 4, Bd Krim Belkacem Telemly Alger Algeria	Phone: +(213) 021-71-12-20 poste 2400 Fax: +(213) 021-74-26-90	N.I.	N.I.
Argentina [701]	National Maritime, Fluvial and Lacustre SAR Agency, Address: Base Naval Puerto Belgrano (CP 8111) Buenos Aires República Argentina	Phone: +54-2932-48-7162 +54-2932-48-7150 +54-2932-48-7640 +54-11-4317-2038 Fax: +54-2932-48-7163 Telex: 470100125 Inmarsat-C E-Mail: coopacsm@ara.mil.ar	Daily	Monthly
Australia [503]	Australian 406 MHz / MMSI Database Manager Australian Maritime Safety Authority Address: Level 2, 82 Northbourne Avenue G.P.O. Box 2181 Canberra, ACT 2601 Australia	Business Hours-Enquiries & Registrations Phone: +61-2-6279-5766 (international) Local: 1800-406-406 Fax: 1800-641-792 E-mail: ausbeacon@amsa.gov.au After Office hours – Emergency Only Phone: +61-2-6230-6811 (international) Local: 1800-641-792 Fax: +61-2-6230-6868 (24 hours)	In real time when received during business hours	In real time when received during business hours
Azerbaijan [...]	Azerbaijan State Caspian Shipping Co. Address: Str. M. Rasolzade 5 AZ 10005 Baku Azerbaijan	Phone: +994124031136 Fax: +994124935339 Telex: 784142102 MRF AI E-Mail: radio@caspar.az	Upon the receiving appropriate information	Upon the receiving appropriate information

Country [MID]	24-hour point of contact (Agency maintaining national database for MMSI-number)		Frequency of updating MMSI database	
			National database	ITU database*
Bahamas [308] [309] [311]	Bahamas Maritime Authority, 120 Old Broad Street, London EC2N 1AR, United Kingdom	Tel: +44 207 562 1300 (office hours) +44 7977 471 220 (Emergency only), E-mail: reg@bahamasmaritime.com Fax: +44 207 256 5619	Continuous	Monthly
Belgium [205]	BIP / NCS Address: BIPT Ellipse Building C Koning Albert 2 Laan 35 1030 Brussel Belgium	Phone: +32-2-2268800-01 Fax: +32-2-2268802 E-mail: info@bipt.be		
Bermuda (United Kingdom) [310]	RCC Bermuda Address: 9 Ft George Hill St. George's GE01 Bermuda	Phone: +1-441-297-1010 Fax: +1-441-297-1530 Telex: 3208 RCC BA E-mail: rccbda@ibl.bm	As required	N. I.
Bulgaria [207]	MRCC Varna Address: Bulgarian Maritime Administration, EA 5, Primorski bul. 9000 Varna Bulgaria	Phone: +359-52-603268 Fax: +359-52-603265 E-mail: mrcc_vn@marad.bg	Monthly	3-Months
Brazil [710]	ANATEL Address: Gerência Geral de Serviços Privados de Telecomunicações SAUS Q-6 B-E 7º andar Brasília – DF CEP 70070940 Brazil	Phone: +55-61-33122390 Fax: +55-61-33122790 E-mail: baraviera@anatel.gov.br	Continuously	N. I.
Canada [316]	Address: Industry Canada, Regulatory and Program Planning, 300 Slater Street Ottawa, Ontario K1A 0C8 www.ic.gc.ca http://www.ic.gc.ca/eic/site/icgc.nsf/eng/06957.html#q=maritime	Phone: 613-998-3793 Fax: 613-941-1219 E-mail: MMSI@ic.gc.ca	Daily	Weekly

Country [MID]	24-hour point of contact (Agency maintaining national database for MMSI-number)		Frequency of updating MMSI database	
			National database	ITU database*
Cape Verde [617]	Ministério das Infra-estruturas, Transportes e Mar Agência Nacional das Comunicações CP No. 892 Praia - Santiago Cape Verde	Phone: +(238) 2615779 Fax: +(238) 2615780		
Chile [725]	Regulatory Administration/Maritime Address: Dirección de Seguridad y Operaciones Marítimas Subida Cementerio No. 300, Playa Ancha Valparaíso Chile ----- Regulatory Administration/Maritime Address: Dirección General del Aeronáutica Civil/DGAC (DPA – DA) Santiago Chile	Phone: +56-32-2208637 +56-32-2208638/2208639 Fax: +56-32-2208662 E-mail: mrcchile@directemar.cl ----- Phone: +56-2-4107000/4107501 Fax: +56-2-2095000	As often as the new data is received	Periodically
China [412]	China Maritime Search and Rescue Centre Address: 11 Jianguomennei Ave. Beiging, 100736 China	Phone: +86-10-65292221 +86-10-65292218 Fax: +86-10-65292245 Telex: 222258 CMSAR CN E-mail: cmrcc@msa.gov.cn	As required	N. I.
Croatia [238]	MRCC Rijeka Address: Senjsko Pristanište 3 51000 Rijeka Croatia	Phone: +385-9155 +385-51-312 255 +385-51-312 253 Fax: +385-51-312 254 Telex: +599 24 634 E-mail: mrcc@pomorstvo.hr	Every 10 days	N. I.
Curacao [306]	RCC Curacao Marine Basis Parera Florence Nightingaleweg, Willemstad Curacao	Phone: (599 9) 83 93 333 Fax: (599 9) 86 89 924 Telex: E-mail:		

Country [MID]	24-hour point of contact (Agency maintaining national database for MMSI-number)		Frequency of updating MMSI database	
			National database	ITU database*
Cyprus [209] [110] [212]	JRCC Larnaca Larnaca International Airport CY 7130, Larnaca Cyprus	Phone: +357-24304723 / +357-24304737 +357-24304752 / +357-24643005 Fax: +357-24643254 Inmarsat-B: 321099992 Inmarsat-C: 421099999 AFTN: LCLKYCYX	Continuously	N. I.
Denmark [219] [220]	JRCC Denmark Address: Admiral Danish Fleet P.O. Box 1483 DK-8220 Brabrand Denmark	Phone: +45-89-43 32 02 Fax: +45-89-43 32 30 E-mail: jrcc@sok.dk _____	Daily	Daily
Estonia [276]	Estonian Technical Surveillance Authority (open 8.30 - 16.00, Monday-Friday) Address: 23A Sõle 10614 Tallinn Estonia	Phone: +372-667-2000 Fax: +372-667-2001 E-mail: info@tja.ee	Every week	As often as the new data is received
Fiji [520]	N. I.		N. I.	N. I.
Finland [230]	MRCC Turku Address: PL 16, 20101 Turku Finland	Phone (Alert): +358-204 1001 Tel: +358-718 720 100 Tel Mas: +358-718 720 111 Fax: +358-718 720 109 Inmarsat-C: 423002211 (AOR-E)	N. I.	Twice a year

Country [MID]	24-hour point of contact (Agency maintaining national database for MMSI-number)		Frequency of updating MMSI database	
			National database	ITU database*
France [226] [227] [228] Guadeloupe Martinique Saint Pierre et Miquelon [361] Réunion French Guiana	CROSS Gris-Nez Postal address: Le Cap Gris Nez 62179 Audinghen France	Phone: +33-3-21-872187 Fax: +33-3-21-877855 Telex: 130680 Inmarsat-C: 422799256 E-mail: gris-nez@mrc CFR.eu AFTN: LFINZPZX	Daily	N. I.
Georgia [213]	MRCC Georgia - Georgian Maritime Administration Address: 4, Shavsheti Street Batumi 384517 Georgia	Phone: +995 222 73913 Fax: +995 222 73905 E-Mail: mrcc_georgia@iberiapac.ge magheadof@fsc.gov.ge	When new numbers are issued	Annually (Planned quarterly)
Germany [211] [218]	Deutsche Gesellschaft zur Rettung Schiffbrüchiger MRCC Bremen Address: Postfach 10 63 40 28063 Bremen Germany	Phone: +49-421-53-6870 Fax: +49-421-53-68714 Telex: 244754 or 246466 (mrccd) AFTN: EDDWYYX Attn.: MRCC Bremen	Daily	Once a month
Gibraltar (United Kingdom) [...]	Gibraltar Port Authority Address: Port Office North Mole Gibraltar	Phone: +350-78134/77272/77615 Fax: +350-40434 Telex: 2130 GIBPOR GK		Regularly

Country [MID]	24-hour point of contact (Agency maintaining national database for MMSI-number)		Frequency of updating MMSI database	
			National database	ITU database*
Greece [237] [239] [240]	Hellenic Ministry of Citizen Protection Address: Akti Vassiliadi GR-185 10 Piraeus Greece	Phone: +30210-4112500 (emergency) 4220772 (emergency) 4191369 / 4191126 / 4191325 Fax: +30210-4115798 / 4191561 4117801 / 4224417 4132398 / 4220466 Telex: +601-211588/211254 RCC GR 212239/212273 YEN GR 213594 YEN GR AFTN: LGGGYCYX Inmarsat-C: 423767310 RCCG (AOR-E/IOR)	N. I.	N. I.
Greenland (Denmark) [331]	RCC Sondrestrom	Phone: +45-29911201 Fax: +45-29911020 Telex: 90839	N. I.	N. I.
Iceland [251]	MRCC Reykjavik	Phone: +354-545 2100 Urgency: +354-511 3333 Fax: +354-545 2001 E-mail: sar@lhg.is (Open 24 hrs.)	N. I.	N. I.
Iran (Islamic Republic of) [422]	PMO Address: Building, South Didar Street Shahid Haghani Highway Vanak Square Tehran Iran, Islamic Republic of	Phone: +98 21 84932149-6 E-mail: khorsandi@pmo.ir shokoohi@pmo.ir	Continuously	Yearly
Israel	Address: rcc@mot.gov.il	Phone: +972 4 8632073 Fax: +972 4 8632117 E-mail: rcc@mot.gov.il	Quarterly	

Country [MID]	24-hour point of contact (Agency maintaining national database for MMSI-number)		Frequency of updating MMSI database	
			National database	ITU database*
Italy [247]	Ministero dei Trasporti e della Navigazione Comando Generale delle Capitanerie di Porto – IMRCC Address: Via dell'Arte No. 16 00144 Roma / EUR Italy	Phone: +39-6-5924145/5923569 Fax: +39-6-5922737/59084793 Telex: +39-43-611172/614103 E-mail: COGECAP3@FLASHNET.IT	Real time	N. I.
Jamaica [339]	Port and Telecommunications Departments Address: South Camp Road Kingston Jamaica	Phone: +876-922-9430 Fax: +876-922-9449 Telex: 2133 POTELESKN JA E-mail: JAMPOST@wtjam.net	Upon receipt of new activation	N. I.
Japan [431]	Administration Division Guard and Rescue Department Japan Coast Guard Address: 2-1-3 Kasumigaseki Chiyoda-ku Tokyo 100-8976 Japan	Phone: +81-3-3591-9000 / +81-3-3591-9000 Fax: 2225193 (JMSAHQJ) RJTTYKYX	Regularly	Once in three months
Latvia [275]	MRCC Riga Address: Meldru 5a Riga LV-1045 Latvia	Phone: +371-67323103 / +371-67082070 Fax: +371-67320100 / +371-29270690 E-mail: sar@mrcc.lv	Continuously	Regularly (Update is done by Telecommunicat ion Authorities)
Lebanon	Direction de l'Exploitation Im. Central Nahr – Mar Mikhael	Phone: +961-5-461885 Fax: +961-5-451155 Telex: 40500 LE	Rarely	Rarely
Liberia [636]	Liberian International Ship & Corporate Registry, LLC Address: 8619 Westwood Center Drive, Vienna Virginia 22182 United States	Phone: +1-703-790-3434 (working hours) +1-703-508-3019 (after hours) Fax: +1-703-790-5655 Telex: UK 940498535	Continuously	Monthly

Country [MID]	24-hour point of contact (Agency maintaining national database for MMSI-number)		Frequency of updating MMSI database	
			National database	ITU database*
Lithuania [277]	Naval Forces of the Lithuanian Armed Forces, Maritime Rescue Co-ordination Centre (MRCC) Address: Naujoji uosto str. 24 LT-92244 Klaipėda Lithuania	Phone: +370-46-391257 +370-46-391258 Fax: +370-46-391259 E-mail: mrcc@mil.lt	Regularly	N. I.
Malaysia [533]	Jabatan Telekomunikasi Malaysia Kementerian Tenaga, Telecom dan Multimedia Wisma Damansara, Jalan Semantan 50668 Kuala Lumpur Malaysia	Phone: +60-3-2575100 Fax: +60-3-2530508 Telex: GENTEL MA 28020 E-mail: jtmhq@tm.net.my	On issue of MMSI	Annually
Malta [215] [248] [249] [256]	Wireless Telegraphy Dept. Address: Evans Building Merchants Street Valletta CMR 02 Malta	Phone: +356-25993624 +356-247224-8 Fax: +356-232728 +356-233695 Telex: 0 406-1471 (MODMLT MW)	Continuously	Periodically
Marshall Islands [538]	International Registries, Inc. Address: 11495 Commerce Park Drive, Reston Virginia 20191 United States	Phone: +1-703-620-4880 (working hours) +1-703-620-4766 (after hours) Fax: +1-703-476-8522 E-mail: cgeiger@register-iri.com	Continuously	Monthly
Mauritius [645]	Mauritius Telecommunications Authority Address: Blendax House, 6th Floor, Dumas Street Port Louis Mauritius	Phone: +211 0839 / +208 5950 Fax: +211 0838 E-mail: 3bm.mrs@mauritiustelecom.com	Yearly	Yearly

Country [MID]	24-hour point of contact (Agency maintaining national database for MMSI-number)		Frequency of updating MMSI database	
			National database	ITU database*
Mexico [N. I.]	N. I.	Phone: +525 5629-12 36 Fax: +525 5613-22 14 E-mail: cegg@telecomm.net.mx informat@telecomm.net.mx inge@telecomm.net.mx www.telecomm.net.mx/satelites/lista_embarcaciones	Monthly	Annually
Netherlands [244] [245] [246]	Netherlands Coastguard Centre/JRCC Den Helder MHKC Building Nieuwe Haven, Den Helder Address: P.O. Box 10000, 1780 CA Den Helder The Netherlands	Phone: +31-(0) 9000 111 (Alarm) +31-(0) 223 542 300 Fax: +31-(0) 223 658 358 Telex: +44 71088 (KUSTW-NL) E-mail: ccc@kustwacht.nl Web: www.kustwacht.nl/nl/algemeen.html	Daily	Once a month
New Zealand [512]	Taupo Radio Address: Level Three, Avalon Business Centre Percy Cameron Street Lower Hutt New Zealand	Phone: +644 914 8333 Fax: +644 914 8334 E-mail: maritime@bclnz.com	Continuously	N. I.
Norway [257] [258] [259]	RCC Stavanger Address: RCC Southern Norway, Sikrings Bygget 4050 Sola Norway	Phone: +47-51646000 +47-51517000 Fax: +47-51652334 Telex: 33163 (RCCSN) E-Mail: operations@jrcc-stavanger	Daily	Monthly

Country [MID]	24-hour point of contact (Agency maintaining national database for MMSI-number)		Frequency of updating MMSI database	
			National database	ITU database*
Portugal [204] [255] [263]	Direcao Geral de Recursos Naturais, Seguranca e Servicos Maritimos Address: Av Brasilia 1449-030 Lisboa PORTUGAL ----- MRCC Lisboa Address: Reduto Gomes Freire Estrada da Medrosa 2780- 070 Oeiras Portugal	Phone: +351-213 035 700 Fax: +351-213 035 702 E-mail: dgrm@dgrm.mamaot.pt Phone: +351-210 984 450 Fax: +351-214 401 954 E-mail: mrcc.lisboa@marinha.pt	Daily	Quarterly
Republic of Korea [440] [441]	Radio Research Agency Address: Wonhyoro-3-ga, Yongsangu Seoul Republic of Korea (140-848)	Phone: +82-02-710-6574	As needed	As needed
Romania [264]	Constanta MRCC Address: Incinta Port 900900 Constanta Romania	Phone: +40-241-601232 +40-241-615949 Inmarsat-M (voce): 873764456360 Fax: +40-241-601223 +40-241-606065 Inmarsat-M (fax): 873600644223 E-mail: mrcc@rna.ro	Every 3 months	N. I.
Russian Federation [273]	COSPAS MISSION – CONTROL CENTRE Address: Morsviazputnik 2, Bldg.2, Krasnobogatyrskaya str Moscow 107564 PO Box 28 Russian Federation	Phone: +7-495-6261215 +7-495-4233200 Fax: +7-495-6269375 (auto) +7-495-6261460 (manual) E-mail: cmc@marsat.ru	Daily	N. I.

Country [MID]	24-hour point of contact (Agency maintaining national database for MMSI-number)		Frequency of updating MMSI database	
			National database	ITU database*
Senegal [663]	ARTP Sénégal Address: Résidence IMHOPTEP Liberté 6 Extension VDN BP: 14130 Dakar-Peytavin Senegal	Opening hours Monday to Friday: 08.00 AM to 05.00 PM UTC Phone: +(221) 33 869 03 69 Fax: +(221) 33 869 03 70 E-mail: contact@artp.sn		
Singapore [563] [564] [565]	Singapore Radio Address: Yokbrs, 380, YIO CHU KANG Road, A03-00 Singapore 805942 Singapore	Phone: +65-1800-4816231 Fax: +65-1800-4818050 Telex: 34842 E-mail: pocc@mpa.gov.sg	Monthly	As and when required
Slovenia [...]	APEK Address: Stegne 7 SL-1000 Ljubiana Slovenia	Opening hours Monday to Friday: 08.30 AM to 14.00 PM UTC Phone: +386 1 583 63 00 Fax: +386 1 511 11 01 E-mail: info.box@apek.si	Regularly	Regularly
Spain [224]	MRCC Madrid	Phone: +34-91-7559132 +34-91-7559133 Fax: +34-91-5261440 Telex: 41210/41224	Daily	N. I.
Sweden [265] [266]	JRCC Sweden Address: PO Box 5158 SE-42605 Västra Frölunda Sweden	Phone: +46-31-699080 Fax: +46-31-648010 Telex: +54 20180 mrccgbg s AFTN: ESORYCYX E-mail: jrcc@sjofartsverket.se	Daily	Monthly
Thailand [567]	Post and Telegraph Department Address: Phaholyothin Soi 8 Bangkok 10400 Thailand	Phone: (66 2) 271 0151 – 60 Ext. 710 & 711	Once a month	Every two months

Country [MID]	24-hour point of contact (Agency maintaining national database for MMSI-number)		Frequency of updating MMSI database	
			National database	ITU database*
Turkey [271]	MSRCC Ankara Address: Gazi Mustafa Kemal Bulvari No. 128/A Maltepe - Çankaya Ankara, Turkey	Phone: +90-312-231 9105 +90-312-232 4783 / 2624 Fax: +90-312-232 0823 Inmarsat-C Telex: 427122324 AFTN: LTACZSZX E-mail: trmcc@uma.gov.tr	Monthly	N. I.
Ukraine [272]	MRCC Odesa Address: 65009, 9th floor, 89, Frantsuzskiy Bulvar Odesa, Ukraine	Phone: +380-(48) 7776009 Fax: +380 (48) 7776010 Telex: 680 232 139 ODRCC UX E-mail: MRCC@morcom.org.ua	Daily	Monthly
United Kingdom [232] [233]	MRCC Falmouth Address: HM Coastguard, Pendennis Point Falmouth, TR11 4WZ, United Kingdom	Phone: +44-1326-317575 Fax: +44-1326-318342 Telex: 45560 (FALMCG G)	Daily	Monthly
United States [303], [368] [338], [369] [358], [379] [366], [536] [367], [559]	Federal Communications Commission Address: 445 12th Street SW Washington, DC 20554 United States	Phone: +1-202-418-1122 Fax: +1-202-418-2817	Daily	Monthly
Associate Member of IMO Faroes (Denmark) [231]	Thorshaven Radio	Phone: +45-29 81 29 65 Telex: +81200		
Associate Member of IMO Hong Kong, China [477]	Maritime Rescue Co-ordination Centre, Hong Kong, China Address: G.P.O. 4155 Hong Kong China	Phone: +852-22337999 Fax: +852-25417714 Telex: 802-82952 MRCC HX AFTN: VHHHYKYX E-mail: hkmrcc@mardep.gov.hk	Daily	N. I.

* ITU database = ITU MARS (Maritime mobile Access & Retrieval System).

For detail, contact: "ITU TIES HELPDESK"

Address: ITU TIES, ITU Information Service Department, Place des Nations, 1211 Geneva 20, Switzerland
Tel.: +41-22-730-5054 X 400 e-mail: S=helpdesk; A=arcom; P=itu; C=ch
Fax: +41-22-730-5337 Internet e-mail: helpdesk@itu.ch

ANNEX 13

MSC.1/Circ.1382/Rev.2

**REVISED QUESTIONNAIRE ON SHORE-BASED FACILITIES FOR THE
GLOBAL MARITIME DISTRESS AND SAFETY SYSTEM (GMDSS)**

- 1 The Maritime Safety Committee, at its ninety-second session (12 to 21 June 2013), approved circulation of the attached revised questionnaire on shore-based facilities in the GMDSS prepared by the Sub-Committee on Radiocommunications and Search and Rescue, at its fifteenth and sixteenth sessions.
- 2 The revised questionnaire contains the revision of MSC.1/Circ.1382, annex 7, related to NAVTEX services.
- 3 Member Governments, including those which have submitted responses to MSC/Circ.684 and MSC.1/Circ.1382, as amended, are invited to provide or update, in accordance with the annexed questionnaire, the required information electronically, as far as possible, for inclusion in the GMDSS Master Plan (GMDSS.1 circular).
- 4 Administrations should submit information obtained, as appropriate, from national authorities responsible for shore-based facilities for the GMDSS, NAV/MET Area Coordinators and search and rescue authorities.
- 5 This questionnaire supersedes MSC.1/Circ.1382/Rev.1.

ANNEX 1

STATUS OF SHORE-BASED FACILITIES FOR THE GMDSS

1 Indicate in brief the status of shore-based facilities for the GMDSS, using the following indicators:

- O = Operational
- T = Under trial
- P = Planned or to be decided

COUNTRY	COAST STATIONS						SES for RCC	MSI BROADCAST SERVICE					Cospas-Sarsat	
	DSC			Inmarsat LES				NAVTEX	SafetyNET			HF NBDP	MCC	LUT
	A1	A2	A3 & A4	B	C	Inmarsat Fleet F 77			NAV	MET	SAR			

ANNEX 2

Sea area A1 (within range of shore-based VHF DSC coverage)

- 1 Does your Administration intend to establish sea area A1?
If not operational now, indicate the date of operation in the following table. YES NO Is it operational now? YES NO
- 2 Do they keep full-time DSC watch on channel 70?
If not, indicate watch hours in the following table. YES NO
- 3 Indicate details of VHF stations.

NAV/MET Area	Country	VHF DSC Coast Station								RCC Associated
		Type	Name	MMSI	Position	Range (NM)	Status of implementation	Purpose (SD/PS)	Watch hours on CH 70	

- (1) Monitored stations include remote-controlled stations.
 (2) Refer to resolution A.801(19). See appendix.
 (3) SD = "Distress and Safety" only, PS = Both "Public Correspondence" and "Safety and Distress".

- 4 Provide a map indicating:
- Name and location of **main** VHF stations
 - Coverage of main and monitored Transmitter & Receivers
 - Name and location of associated RCC(s)

Appendix to annex 2

IMO resolution A.801(19), annex 3, paragraph 2

Criteria for establishing GMDSS sea areas

2.3 Determination of radius A

$$A = 2.5(\sqrt{H(\text{in - metres})} + \sqrt{h(\text{in - metres})})$$

2.3.1 The following formula should be used to calculate range A in nautical miles:
H is the height of the coast station VHF receiving antenna and h is the height of the ship's transmitting antenna which is assumed to be 4 m.

2.3.2 The following table gives the range in nautical miles (NM) for typical values of H:

<i>H</i> <i>h</i>	50 m	100 m
4 m	23 NM	30 NM

2.3.3 The formula given above applies to line-of-sight cases but is not considered adequate for cases where both antennae are at a low level. The VHF range in sea area A1 should be verified by field strength measurements.

ANNEX 3

Sea area A2 (within range of shore-based MF DSC coverage)

1 Does your Administration intend to establish sea area A2?
If not operational now, indicate the date of operation in the following table.

YES NO

Is it operational now? YES NO

2 Do they keep full-time DSC watch on 2187.5 kHz?
If not, indicate watch hours in the following table.

YES NO

3 Indicate details of MF stations.

NAV/MET Area	Country	MF DSC Coast Station								RCC Associated
		Type	Name	MMSI	Position	Range (NM)	Status of implementation	Purpose (SD/PS)	Watch hours on 2187.5 kHz	

- (1) Monitored stations include station remote-controlled stations.
- (2) Refer to resolution A.801(19). See appendix.
- (3) SD = "Distress and Safety" only, PS = Both "Public Correspondence" and "Safety and Distress".

4 Provide a map indicating:

- Name and location of **main** MF stations
- Coverage of main and monitored Transmitter & Receivers
- Name and location of associated RCC(s)

Appendix to annex 3

IMO resolution A.801(19), annex 3, paragraph 3

Criteria for establishing GMDSS sea areas

3.3 Determination of radius B

Radius B may be determined for each coast station by reference to Recommendation ITU-R P.368-9 and P.372-10 for the performance of a single side band (J3E) system under the following conditions:

Frequency	-	2182 kHz
Bandwidth	-	3 kHz
Propagation	-	ground wave
Time of day & Season	-	(Administration should determine time periods and seasons appropriate to their geographic area based on prevailing noise level)
Ship's transmitter power (PEP)	-	60 W (see footnote to regulation IV/16(c)(i) of the 1981 amendments to the 1974 SOLAS Convention)
Ship's antenna efficiency	-	25%
S/N(RF)	-	9 dB (voice)
Mean transmitter power	-	8 dB below peak power
Fading margin	-	3 dB

The range of sea area A2 should be verified by field strength measurements.

ANNEX 4

Sea areas A3 and A4 (outside sea area A2)

1 Does your Administration intend to equip one or more HF DSC station? YES NO Is it operational now? YES NO
 If not operational now, indicate the date of operation in the following table.

2 Do they keep full-time DSC watch on the bands? YES NO
 4 MHz (4207.5 kHz)?
 6 MHz (6312 kHz)?
 8 MHz (8414.5 kHz)?
 12 MHz (12577 kHz)?
 16 MHz (16804.5 kHz)?
 If not, indicate watch hours in the following table.

3 Indicate details of HF stations.

NAV/MET Area	Country	HF DSC Coast Station							RCC Associated
		Name	MMSI	Position	Status of implementation	Purpose (SD*/PS)	Frequency Band*	Watch hours	

* SD = "Distress and Safety" only, PS = Both "Public Correspondence" and "Safety and Distress".

ANNEX 5

Inmarsat facilities

1 Does your Administration operate an Inmarsat Land Earth Station (LES)? YES NO Is it operational now? YES NO
If not operational now, indicate the date of operation in the following table.

2 Indicate details of Inmarsat LES.

NAV/MET Area	Country	Location	Ocean Area*	Service provided (Status of Implementation / Data of operation)			RCC Associated
				Inmarsat-B	Inmarsat-C	Fleet F 77	

* AOR-E = Atlantic Ocean Region – East
 AOR-W = Atlantic Ocean Region – West
 IOR = Indian Ocean Region
 POR = Pacific Ocean Region

ANNEX 6

Rescue Co-ordination Centres (RCCs) using Ship Earth Stations (SEs)

1 Does your Administration intend to commission a Ship Earth Station for RCC operation? YES NO

Is it operational now? YES NO
If not operational now, indicate the date of operation in the following table.

2 Indicate details of SES.

NAV/MET Area	Country	RCC		SES DETAIL			Status of implementation
		Name	Position	ID	Type	Ocean Region Accessed	

ANNEX 7

518 kHz NAVTEX service

1 Does your Administration operate NAVTEX service on 518 kHz? YES NO Is it operational now? YES NO
If not operational now, indicate the date of operation in the following table.

2 Indicate details of NAVTEX stations.*

NAV/MET Area	Country	NAVTEX Coast Station	Position of Antenna ⁽¹⁾	Range (NM)	B1 Character	Transmission times (UTC)	Language	Status of implementation ⁽²⁾

* Refer to resolution A.801(19). See appendix.

490 kHz NAVTEX service

1 Does your Administration operate NAVTEX service on 490 kHz? YES NO Is it operational now? YES NO
If not operational now, indicate the date of operation in the following table.

2 Indicate details of NAVTEX stations.

NAV/MET Area	Country	NAVTEX Coast Station	Position of Antenna ⁽¹⁾	Range (NM)	B1 Character	Transmission times (UTC)	Language	Status of implementation ⁽²⁾

4209.5 kHz NAVTEX service

1 Does your Administration operate a 4209.5 kHz NAVTEX service? YES NO
 Is it operational now? YES NO

 If not operational now, indicate the date of operation in the following table.

2 Indicate details of 4209.5 kHz NAVTEX stations.

NAV/MET Area	Country	NAVTEX Coast Station	Position of Antenna ⁽¹⁾	Range (NM)	B1 Character	Transmission times (UTC)	Language	Status of implementation ⁽²⁾

(1) Position in Latitude and Longitude (degrees and minutes to two decimal places) using WGS 84 datum.

(2) Operational or planned and any short amplifying remark.

Appendix to annex 7

IMO resolution A.801(19), annex 4, paragraph 3

Criteria for use when providing a NAVTEX service

The ground-wave coverage may be determined for each coast station by reference to Recommendations ITU-R P.368-9 and P.372-10 for the performance of a system under the following conditions:

Frequency	–	518 kHz
Bandwidth	–	500 Hz
Propagation	–	ground wave
Time of day & Season	–	(Administration should determine time periods in accordance with NAVTEX time transmission table (NAVTEX Manual, figure 3) and seasons appropriate to their geographic area based on prevailing noise level.)

Transmitter power & Antenna efficiency

- (The range of a NAVTEX transmitter depends on the transmitter power and local propagation conditions. The actual range achieved should be adjusted to the minimum required for adequate reception in the NAVTEX area served, taking into account the needs of ships approaching from other areas. Experience has indicated that the required range of 250 to 400 nautical miles can generally be attained by transmitter power in the range between 100 and 1,000 W during daylight with a 60% reduction at night.)
- RF S/N in 500 Hz bandwidth – 8 dB (Bit error rate 1×10^{-2})
- Percentage of time – 90

Full coverage of NAVTEX service area should be verified by field strength measurements.

ANNEX 8

International SafetyNET service

1 Does your Administration broadcast MSI through the International SafetyNET service?

YES NO

Is it operational now?

YES NO?

If not operational now, indicate the date of operation in the following table.

2 Provide details of international SafetyNET service

NAV/MET Area	Type of Information	Country	LES/LESO	Ocean Region/LES ID	MSI Coastal Warning Area ⁽¹⁾ (if applicable)	Broadcast schedule (UTC)	Status of implementation
	NAV ⁽²⁾	*					
	MET ⁽³⁾	**					
	SAR ⁽⁴⁾						

(1) Provide a diagram showing limits of Coastal Warning Areas, including B₁ Codes.

(2) NAV = navigational warnings.

(3) MET = meteorological information.

(4) SAR = search and rescue alerts.

* = NAVAREA coordinator responsible for the area.

** = The issuing service nominated by WMO for METAREA services, responsible for the area.

ANNEX 9

HF Narrow Band Direct Printing (NBDP) MSI broadcast service

1 Does your Administration intend to broadcast MSI through HF NBDP? YES NO Is it operational now? YES NO
If not operational now, indicate the date of operation in the following table.

2 Indicate details of HF NBDP MSI broadcast service.

Country	NBDP Coast Station	Position	Frequency Band	Schedule (UTC)	Status of implementation
			4 MHz (4210 kHz)		
			6 MHz (6425 kHz)		
			8 MHz (8416.5 kHz)		
			12 MHz (12579 kHz)		
			16 MHz (16806.5 kHz)		
			19 MHz (19680.5 kHz)		
			22 MHz (22376 kHz)		
			26 MHz (26100.5 kHz)		

ANNEX 10

Cospas-Sarsat MCC and LUT

1 Does your Administration intend to operate Cospas-Sarsat ground facilities? YES NO Is it operational now? YES NO
If not operational now, indicate the date of operation in the following table.

2 Indicate details of the Cospas-Sarsat facilities.

Ground Segment Operator	MCC			LUT			RCC Associated
	Location	Designator	Status of implementation	Location	Type (LEO GEO MEO)	Status of implementation	

ANNEX 11

EPIRB registration data

406 MHz EPIRB

- 1 MID-Numbers (country codes) assigned to 406 MHz EPIRBs?
- 2 406 MHz coding currently used by the country:

EPIRB CODING METHODS

Country code	USER PROTOCOLS				LOCATION PROTOCOLS					
	Maritime user		Serial user	Radio call sign	User location			Standard location		National location
	MMSI	Radio call sign	EPIRB with serial number	Radio call sign	MMSI	EPIRB with serial number	Radio call sign	MMSI	Serial number	Serial number assigned by competent administration

PLB CODING METHODS (if applicable)

Country code	USER PROTOCOLS		LOCATION PROTOCOLS		
	Serial user		User Location	Standard location	National location
	PLB with serial number		PLB with serial number		Serial number assigned by competent administration

For reference on 406 MHz EPIRB coding methods, use document C/S G.005 "Cospas-Sarsat Guidelines on 406 MHz Beacon Coding, Registration and Type Approval" available on the Cospas-Sarsat website (www.cospas-sarsat.org).

- 3 EPIRB Registration Information:
 - 3.1 Point of contact for 406 MHz EPIRB register:

YES NO

Open 24 hours a day, all days of the year?
If not, specify the opening hours (UTC), days, etc.:

name, address, telephone, e-mail, AFTN, telex, fax.

3.2 *Administrative points of contact for 406 MHz EPIRB matters (coding, registration and type approval):
name, address, telephone, e-mail, telex, fax.*

4 How often does your Administration update the database?

ANNEX 12

Maritime Mobile Service Identities (MMSI)

1 MID-Numbers (country codes) assigned to equipment other than 406 MHz EPIRBs?

2 National database for MMSI number:

- Same database as for 406 MHz EPIRBs? YES NO

If not, fill in the following information:

- Address:

Open 24 hours a day, all days of the year? YES NO

If no, specify the opening hours (UTC), days, etc.:

- Telephone No. for database information:

- Telefax No. for database information:

- Telex No. for database information:

- AFTN No. for database information:

- E-mail address for database information:

3 How often does your Administration update the national database?

4 How often does your Administration update the ITU database?
